SEISMIC HAZARD ZONE REPORT 055

SEISMIC HAZARD ZONE REPORT FOR THE NEWBURY PARK 7.5-MINUTE QUADRANGLE, VENTURA COUNTY, CALIFORNIA

2002

DEPARTMENT OF CONSERVATION
Division of Mines and Geology

STATE OF CALIFORNIA
GRAY DAVIS
GOVERNOR

THE RESOURCES AGENCY
MARY D. NICHOLS
SECRETARY FOR RESOURCES

DEPARTMENT OF CONSERVATION
DARRYL YOUNG
DIRECTOR

DIVISION OF MINES AND GEOLOGY
JAMES F. DAVIS, *STATE GEOLOGIST*

Copyright © 2002 by the California Department of Conservation. All rights reserved. No part of this publication may be reproduced without written consent of the Department of Conservation.

"The Department of Conservation makes no warrantees as to the suitability of this product for any particular purpose."

SEISMIC HAZARD ZONE REPORT 055

SEISMIC HAZARD ZONE REPORT FOR THE NEWBURY PARK 7.5-MINUTE QUADRANGLE, VENTURA COUNTY, CALIFORNIA

DIVISION OF MINES AND GEOLOGY'S PUBLICATION SALES OFFICES:

Southern California Regional Office
655 S. Hope Street, Suite 700
Los Angeles, CA 90017
(213) 239-0878

Publications and Information Office
801 K Street, MS 14-31
Sacramento, CA 95814-3531
(916) 445-5716

Bay Area Regional Office
185 Berry Street, Suite 210
San Francisco, CA 94107-1728
(415) 904-7707

CONTENTS

EXECUTIVE SUMMARY vii

INTRODUCTION 1

SECTION 1 LIQUEFACTION EVALUATION REPORT Liquefaction Zones in the Newbury Park 7.5-Minute Quadrangle, Ventura County, California 3

PURPOSE 3

BACKGROUND 4

METHODS SUMMARY 4

SCOPE AND LIMITATIONS 4

PART I 5

PHYSIOGRAPHY 5

GEOLOGY 6

ENGINEERING GEOLOGY 7

GROUND-WATER CONDITIONS 8

PART II 8

LIQUEFACTION HAZARD POTENTIAL 8

LIQUEFACTION SUSCEPTIBILITY 9

LIQUEFACTION OPPORTUNITY 10

LIQUEFACTION ZONES 12

SUMMARY 13

ACKNOWLEDGMENTS 14

REFERENCES 14

SECTION 2 EARTHQUAKE-INDUCED LANDSLIDE EVALUATION REPORT
Earthquake-Induced Landslide Zones in the Newbury Park 7.5-Minute Quadrangle, Ventura County, California 17

PURPOSE 17

BACKGROUND 18

METHODS SUMMARY 18

SCOPE AND LIMITATIONS 19

PART I 19

PHYSIOGRAPHY 19

GEOLOGY 21

ENGINEERING GEOLOGY 23

PART II 26

EARTHQUAKE-INDUCED LANDSLIDE HAZARD POTENTIAL 26

EARTHQUAKE-INDUCED LANDSLIDE HAZARD ZONE 30

ACKNOWLEDGMENTS 31

REFERENCES 31

AIR PHOTOS 33

APPENDIX A Source of Rock Strength Data 34

SOURCE 34

SECTION 3 GROUND SHAKING EVALUATION REPORT Potential Ground Shaking in the Newbury Park 7.5-Minute Quadrangle, Ventura County, California 35

PURPOSE 35

EARTHQUAKE HAZARD MODEL 36

APPLICATIONS FOR LIQUEFACTION AND LANDSLIDE HAZARD ASSESSMENTS 40

USE AND LIMITATIONS 43

REFERENCES 44

ILLUSTRATIONS

Figure 2.1. Yield Acceleration vs. Newmark Displacement for the 1992 Landers Earthquake SCE Lucerne Record. 28

Figure 3.1. Newbury 7.5-Minute Quadrangle and portions of adjacent quadrangles, 10% exceedance in 50 years peak ground acceleration (g)—Firm rock conditions. 37

Figure 3.2. Newbury 7.5-Minute Quadrangle and portions of adjacent quadrangles, 10% exceedance in 50 years peak ground acceleration (g)—Soft rock conditions. 38

Figure 3.3. Newbury 7.5-Minute Quadrangle and portions of adjacent quadrangles, 10% exceedance in 50 years peak ground acceleration (g)—Alluvium conditions. 39

Figure 3.4. Newbury 7.5-Minute Quadrangle and portions of adjacent quadrangles, 10% exceedance in 50 years peak ground acceleration—Predominant earthquake. 41

Figure 3.5. Newbury Park 7.5-Minute Quadrangle and portions of adjacent quadrangles, 10% exceedance in 50 years magnitude-weighted pseudo-peak acceleration for alluvium - Liquefaction opportunity 42

Table 1.1. Quaternary Geologic Map Units in the Newbury Park Quadrangle..... 7

Table 1.2. General Geotechnical Characteristics and Liquefaction Susceptibility of Quaternary Sedimentary Map Units..... 10

Table 2.1. Summary of the Shear Strength Statistics for the Newbury Park Quadrangle. 25

Table 2.2. Summary of Shear Strength Groups for the Newbury Park Quadrangle..... 26

Table 2.3. Hazard Potential Matrix for Earthquake-Induced Landslides in the Newbury Park Quadrangle..... 29

Plate 1.1. Quaternary geologic map of the Newbury Park 7.5-minute Quadrangle, California

Plate 1.2. Depth to historically highest ground water and location of boreholes used in this study, Newbury Park 7.5-minute Quadrangle, California

Plate 2.1. Landslide inventory, shear test sample locations, and areas of significant grading, Newbury Park 7.5-minute Quadrangle

EXECUTIVE SUMMARY

This report summarizes the methods and sources of information used to prepare the Seismic Hazard Zone Map for the Newbury Park 7.5-minute Quadrangle, Ventura County, California. The map displays the boundaries of Zones of Required Investigation for liquefaction and earthquake-induced landslides over an area of approximately 62 square miles at a scale of 1 inch = 2,000 feet.

The Newbury Park Quadrangle is about 16 miles east of the Ventura County Civic Center and encompasses parts of the cities of Thousand Oaks and Camarillo, which include Newbury Park and Leisure Village, the unincorporated community of Lake Sherwood, and county land. Hilly and mountainous terrain including Conejo Mountain near the western boundary, interspersed with several valleys, characterizes the physiography of the area. In the southern part of the quadrangle Potrero Valley and Hidden Valley are located within the rugged terrain of the northern slope of the Santa Monica Mountains. Elevations range from about 110 feet in western Pleasant Valley to 2854 feet on Boney Mountain near the southern boundary. Much of the gently sloping terrain adjacent to the Ventura Freeway (U.S. Highway 101) has undergone residential and commercial development. Agriculture or ranching is the dominant land use in Pleasant, Santa Rosa, and Hidden valleys. Other land uses include national parkland (Santa Monica Mountains National Recreation Area) south of Potrero Road and part of Point Mugu State Park along the southern map boundary.

The map is prepared by employing geographic information system (GIS) technology, which allows the manipulation of three-dimensional data. Information considered includes topography, surface and subsurface geology, borehole data, historical ground-water levels, existing landslide features, slope gradient, rock-strength measurements, geologic structure, and probabilistic earthquake shaking estimates. The shaking inputs are based upon probabilistic seismic hazard maps that depict peak ground acceleration, mode magnitude, and mode distance with a 10% probability of exceedance in 50 years.

Although young alluvial deposits cover about 20 percent of the Newbury Park Quadrangle borehole log data indicate that sediments deposited in lowland basins, canyons, and stream valleys are generally plastic clay, clayey silt, and clayey sand with low potential for liquefaction. The liquefaction zone is restricted to areas that are not clay rich such as the Arroyo Conejo floodplain at the eastern margin of the quadrangle and the eastern end of Conejo Valley, wash deposits of Arroyo Conejo Creek in the Hill Canyon area, as well as on the floors of Pleasant and Santa Rosa valleys. The combination of dissected hills and weak rocks has produced widespread and abundant landslides. All of the elevated regions in the quadrangle have areas within the landslide zone. These conditions contribute to an earthquake-induced landslide zone that covers about 16 percent of the quadrangle.

How to view or obtain the map

Seismic Hazard Zone Maps, Seismic Hazard Zone Reports and additional information on seismic hazard zone mapping in California are available on the Division of Mines and Geology's Internet page: http://www.consrv.ca.gov/dmg/shezp/

Paper copies of Official Seismic Hazard Zone Maps, released by DMG, which depict zones of required investigation for liquefaction and/or earthquake-induced landslides, are available for purchase from:

BPS Reprographic Services
149 Second Street
San Francisco, California 94105
(415) 512-6550

Seismic Hazard Zone Reports (SHZR) summarize the development of the hazard zone map for each area and contain background documentation for use by site investigators and local government reviewers. These reports are available for reference at DMG offices in Sacramento, San Francisco, and Los Angeles. **NOTE: The reports are not available through BPS Reprographic Services.**

INTRODUCTION

The Seismic Hazards Mapping Act (the Act) of 1990 (Public Resources Code, Chapter 7.8, Division 2) directs the California Department of Conservation (DOC), Division of Mines and Geology (DMG) to delineate seismic hazard zones. The purpose of the Act is to reduce the threat to public health and safety and to minimize the loss of life and property by identifying and mitigating seismic hazards. Cities, counties, and state agencies are directed to use the seismic hazard zone maps in their land-use planning and permitting processes. They must withhold development permits for a site within a zone until the geologic and soil conditions of the project site are investigated and appropriate mitigation measures, if any, are incorporated into development plans. The Act also requires sellers (and their agents) of real property within a mapped hazard zone to disclose at the time of sale that the property lies within such a zone. Evaluation and mitigation of seismic hazards are to be conducted under guidelines established by the California State Mining and Geology Board (DOC, 1997; also available on the Internet at http://www.consrv.ca.gov/dmg/pubs/sp/117/).

The Act also directs SMGB to appoint and consult with the Seismic Hazards Mapping Act Advisory Committee (SHMAAC) in developing criteria for the preparation of the seismic hazard zone maps. SHMAAC consists of geologists, seismologists, civil and structural engineers, representatives of city and county governments, the state insurance commissioner and the insurance industry. In 1991 SMGB adopted initial criteria for delineating seismic hazard zones to promote uniform and effective statewide implementation of the Act. These initial criteria provide detailed standards for mapping regional liquefaction hazards. They also directed DMG to develop a set of probabilistic seismic maps for California and to research methods that might be appropriate for mapping earthquake-induced landslide hazards.

In 1996, working groups established by SHMAAC reviewed the prototype maps and the techniques used to create them. The reviews resulted in recommendations that 1) the process for zoning liquefaction hazards remain unchanged and 2) earthquake-induced landslide zones be delineated using a modified Newmark analysis.

This Seismic Hazard Zone Report summarizes the development of the hazard zone map. The process of zoning for liquefaction uses a combination of Quaternary geologic mapping, historical ground-water information, and subsurface geotechnical data. The process for zoning earthquake-induced landslides incorporates earthquake loading, existing landslide features, slope gradient, rock strength, and geologic structure. Probabilistic seismic hazard maps, which are the underpinning for delineating seismic hazard zones, have been prepared for peak ground acceleration, mode magnitude, and mode distance with a 10% probability of exceedance in 50 years (Petersen and others, 1996) in accordance with the mapping criteria.

This report summarizes seismic hazard zone mapping for potentially liquefiable soils and earthquake-induced landslides in the Newbury Park 7.5-minute Quadrangle.

SECTION 1
LIQUEFACTION EVALUATION REPORT

Liquefaction Zones in the Newbury Park 7.5-Minute Quadrangle, Ventura County, California

By
Ralph C. Loyd

California Department of Conservation
Division of Mines and Geology

PURPOSE

The Seismic Hazards Mapping Act (the Act) of 1990 (Public Resources Code, Chapter 7.8, Division 2) directs the California Department of Conservation (DOC), Division of Mines and Geology (DMG) to delineate Seismic Hazard Zones. The purpose of the Act is to reduce the threat to public health and safety and to minimize the loss of life and property by identifying and mitigating seismic hazards. Cities, counties, and state agencies are directed to use seismic hazard zone maps developed by DMG in their land-use planning and permitting processes. The Act requires that site-specific geotechnical investigations be performed prior to permitting most urban development projects within seismic hazard zones. Evaluation and mitigation of seismic hazards are to be conducted under guidelines adopted by the California State Mining and Geology Board (DOC, 1997; also available on the Internet at http://www.consrv.ca.gov/dmg/pubs/sp/117/).

This section of the evaluation report summarizes seismic hazard zone mapping for potentially liquefiable soils in the Newbury Park 7.5-minute Quadrangle. This section, along with Section 2 (addressing earthquake-induced landslides), and Section 3 (addressing potential ground shaking), form a report that is one of a series that summarizes production of similar seismic hazard zone maps within the state (Smith, 1996). Additional information on seismic hazards zone mapping in California is on DMG's Internet web page: http://www.consrv.ca.gov/dmg/shezp/

BACKGROUND

Liquefaction-induced ground failure has historically been a major cause of earthquake damage in southern California. During the 1971 San Fernando and 1994 Northridge earthquakes, significant damage to roads, utility pipelines, buildings, and other structures in the Los Angeles area was caused by liquefaction-induced ground displacement.

Localities most susceptible to liquefaction-induced damage are underlain by loose, water-saturated granular sediments within the upper 40 feet of the ground surface. These geological and ground-water conditions exist in parts of southern California, most notably in some densely populated valley regions and alluviated floodplains. In addition, the opportunity for strong earthquake ground shaking is high because of the many nearby active faults. The combination of these factors constitutes a significant seismic hazard in the southern California region in general, including the Newbury Park Quadrangle.

METHODS SUMMARY

Characterization of liquefaction hazard presented in this report requires preparation of maps that delineate areas underlain by potentially liquefiable sediment. The following were collected or generated for this evaluation:

- Existing geologic maps were used to provide an accurate representation of the spatial distribution of Quaternary deposits in the study area. Geologic units that generally are susceptible to liquefaction include late Quaternary alluvial and fluvial sedimentary deposits and artificial fill

- Construction of shallow ground-water maps showing the historically highest known ground-water levels

- Quantitative analysis of geotechnical data to evaluate liquefaction potential of deposits

- Information on potential ground shaking intensity based on DMG probabilistic shaking maps

The data collected for this evaluation were processed into a series of geographic information system (GIS) layers using commercially available software. The liquefaction zone map was derived from a synthesis of these data and according to criteria adopted by the State Mining and Geology Board (DOC, 2000).

SCOPE AND LIMITATIONS

Evaluation for potentially liquefiable soils generally is confined to areas covered by Quaternary sedimentary deposits. Such areas within the Newbury Park Quadrangle consist mainly of alluviated valleys, floodplains, and canyon regions. DMG's

liquefaction hazard evaluations are based on information on earthquake ground shaking, surface and subsurface lithology, geotechnical soil properties, and ground-water depth, which is gathered from various sources. Although selection of data used in this evaluation was rigorous, the quality of the data used varies. The State of California and the Department of Conservation make no representations or warranties regarding the accuracy of the data obtained from outside sources.

Liquefaction zone maps are intended to prompt more detailed, site-specific geotechnical investigations, as required by the Act. As such, liquefaction zone maps identify areas where the potential for liquefaction is relatively high. They do not predict the amount or direction of liquefaction-related ground displacements, or the amount of damage to facilities that may result from liquefaction. Factors that control liquefaction-induced ground failure are the extent, depth, density, and thickness of liquefiable materials, depth to ground water, rate of drainage, slope gradient, proximity to free faces, and intensity and duration of ground shaking. These factors must be evaluated on a site-specific basis to assess the potential for ground failure at any given project site.

Information developed in the study is presented in two parts: physiographic, geologic, and hydrologic conditions in PART I, and liquefaction and zoning evaluations in PART II.

PART I

PHYSIOGRAPHY

Study Area Location and Physiography

The Newbury Park Quadrangle covers approximately 62 square miles in southeastern Ventura County. The project area is located about 16 miles east of the Ventura County Civic Center and encompasses parts of the cities of Thousand Oaks and Camarillo, which include Newbury Park and Leisure Village, the unincorporated community of Lake Sherwood, and county land. Hilly and mountainous areas, among which are scattered several valleys, characterize the physiography of the Newbury Park Quadrangle. The northern boundary of the quadrangle straddles the Las Posas Hills that border the Santa Rosa Valley and the eastern part of Pleasant Valley. Between Las Posas Valley and the Ventura Freeway (U.S. Highway 101) lie Mountclef Ridge on the east and unnamed hills on the west. Conejo Mountain is a prominent feature near the western boundary south of Conejo Grade on Highway 101 and west of Conejo Valley. Farther south, Potrero Valley and Hidden Valley are located within the generally rugged terrain of the northern slope of the Santa Monica Mountains. Several narrow stream canyons, such as Big Sycamore Canyon and Arroyo Conejo, and highly dissected lowlands also occur within the quadrangle. Elevation within the quadrangle ranges from about 110 feet in western Pleasant Valley to 2854 feet at the peak of Boney Mountain near the southern boundary. Major drainage courses in the quadrangle are Arroyo Conejo/Conejo Creek, Arroyo Santa Rosa, and Big Sycamore Canyon.

Major transportation routes through the area are the Ventura Freeway (U.S. Highway 101), Santa Rosa Road (formerly known as Camarillo Road), and Potrero Road. Much of the gently sloping terrain adjacent to the Ventura Freeway has undergone residential and commercial development, especially in the cities of Thousand Oaks and Camarillo. Agriculture or ranching is the dominant land use in Pleasant, Santa Rosa, and Hidden Valleys. Other current land uses include national parkland (Santa Monica Mountains National Recreation Area) south of Potrero Road and part of Point Mugu State Park along the southern map boundary.

GEOLOGY

Bedrock and Surficial Geology

Geologic units that generally are susceptible to liquefaction include late Quaternary alluvial and fluvial sedimentary deposits and artificial fill. William Lettis and Associates (1999) provided digital Quaternary geologic mapping for use in this study. This map was merged with a digital version of the geologic map by Dibblee and Ehrenspeck (1990) in order to provide a single geologic map that could be shared for zoning both liquefaction and earthquake-induced landslides. Nomenclature for labeling Quaternary geologic units followed that applied by the Southern California Areal Mapping Project [SCAMP] (Morton and Kennedy, 1989). A Quaternary geologic map of the Newbury Park Quadrangle is presented as Plate 1.1.

As illustrated on Plate 1.1, Quaternary sedimentary deposits within the Newbury Park Quadrangle are restricted to canyons, narrow stream courses, small valleys, and dissected lowlands, all of which occupy about 30 percent of the local terrain. The Quaternary surficial alluvial units are divided into older alluvium (Pleistocene), younger alluvium (latest Pleistocene to Holocene), and modern deposits. In addition they are subdivided on the basis of their depositional environment and relative ages, as interpreted from their geomorphic expression (Table 1.1).

Quaternary Map Units	Environment of Deposition	Age
Qw	Wash	Historical
Qf	Alluvial Fan	Historical
Qc	Colluvium	Historical – Holocene
Qya1, Qya2	Alluvium	Holocene
Qyf1, Qyf2	Alluvial Fan	Holocene
Qoa	Alluvium	Pleistocene
Qof	Alluvial Fan	Pleistocene
Qoc	Colluvium	Pleistocene

Table 1.1. Quaternary Geologic Map Units in the Newbury Park Quadrangle.

ENGINEERING GEOLOGY

Logs of more than 115 borehole test sites were collected from the City of Thousand Oaks, the City of Camarillo, the County of Ventura, California Department of Transportation (CalTrans), Los Angeles County Public Works, the Southern California Regional Water Quality Control Board, and Fugro West, Inc. Locations and geotechnical data from borehole logs were entered into DMG's Geographic Information System (GIS). Locations of all exploratory boreholes considered in this investigation are shown on Plate 1.2. Construction of cross sections using data reported on the borehole logs enabled staff to relate soil engineering properties to various depositional units, to correlate soil types from one borehole to another, extrapolate geotechnical data into outlying areas containing similar soils, and to evaluate ground-water conditions.

Standard Penetration Test (SPT) data provide a standardized measure of the penetration resistance of a geologic deposit and commonly are used as an index of density. Many geotechnical investigations record SPT data, including the number of blows by a 140-pound drop weight required to drive a sampler of specific dimensions one foot into the soil. Recorded blow counts for non-SPT geotechnical sampling, where the sampler diameter, hammer weight or drop distance differ from those specified for an SPT (ASTM D1586), were converted to SPT-equivalent blow count values when feasible and entered into the DMG GIS. The actual and converted SPT blow counts were normalized to a common reference effective overburden pressure of 1 atmosphere (approximately 1 ton per square foot) and a hammer efficiency of 60% using a method described by Seed and Idriss (1982) and Seed and others (1985). This normalized blow count is referred to as $(N_1)_{60}$.

Borehole log data indicate that alluvial sediments deposited in lowland basins, canyons, and stream valleys throughout most of the Newbury Park Quadrangle are dominated by plastic clay, clayey silt, and clayey sand. The abundant clay within these deposits is derived mainly from weathering products of the surrounding Miocene Conejo Volcanics. Notable exceptions are loose, young Quaternary sand and silty sand beds deposited in Pleasant Valley, Santa Rosa Valley, and along segments of Arroyo Conejo. The widespread presence of sand in Pleasant and Santa Rosa Valleys is most likely due to erosion of sandy beds of the Pliocene Las Posas Sand, which is exposed along the slope north of the two valleys. Sand in the wash and floodplains of Conejo Creek was most likely derived from sandstone of Chatsworth Formation exposed in the headwaters of Conejo Creek and as a product of winnowing action of instream deposits.

GROUND-WATER CONDITIONS

Liquefaction hazard may exist in areas where depth to ground water is 40 feet or less. DMG uses the highest known ground-water levels because water levels during an earthquake cannot be anticipated because of the unpredictable fluctuations caused by natural processes and human activities. A historical-high ground-water map differs from most ground-water maps, which show the actual water table at a particular time. Plate 1.2 depicts a hypothetical ground-water table within alluviated areas.

Ground-water conditions were investigated in the Newbury Park Quadrangle to evaluate the depth to saturated materials. Saturated conditions reduce the effective normal stress, thereby increasing the likelihood of earthquake-induced liquefaction (Youd, 1973). The evaluation was based on first-encountered water noted in geotechnical borehole logs and water-well logs. The depths to first-encountered unconfined ground water were plotted onto a map of the project area to constrain the estimate of historically shallowest ground water. Water depths from boreholes known to penetrate confined aquifers were not used.

PART II

LIQUEFACTION HAZARD POTENTIAL

Liquefaction may occur in water-saturated sediment during moderate to great earthquakes. Liquefied sediment loses strength and may fail, causing damage to buildings, bridges, and other structures. Many methods for mapping liquefaction hazard have been proposed. Youd (1991) highlights the principal developments and notes some of the widely used criteria. Youd and Perkins (1978) demonstrate the use of geologic criteria as a qualitative characterization of liquefaction susceptibility and introduce the mapping technique of combining a liquefaction susceptibility map and a liquefaction opportunity map to produce a liquefaction potential map. Liquefaction susceptibility is a function of the capacity of sediment to resist liquefaction. Liquefaction opportunity is a function of the potential seismic ground shaking intensity.

The method applied in this study for evaluating liquefaction potential is similar to that of Tinsley and others (1985). Tinsley and others (1985) applied a combination of the techniques used by Seed and others (1983) and Youd and Perkins (1978) for their mapping of liquefaction hazards in the Los Angeles region. DMG's method combines geotechnical analyses, geologic and hydrologic mapping, and probabilistic earthquake shaking estimates, but follows criteria adopted by the State Mining and Geology Board (DOC, 2000).

LIQUEFACTION SUSCEPTIBILITY

Liquefaction susceptibility reflects the relative resistance of a soil to loss of strength when subjected to ground shaking. Physical properties of soil such as sediment grain-size distribution, compaction, cementation, saturation, and depth govern the degree of resistance to liquefaction. Some of these properties can be correlated to a sediment's geologic age and environment of deposition. With increasing age, relative density may increase through cementation of the particles or compaction caused by the weight of the overlying sediment. Grain-size characteristics of a soil also influence susceptibility to liquefaction. Sand is more susceptible than silt or gravel, although silt of low plasticity is treated as liquefiable in this investigation. Cohesive soils generally are not considered susceptible to liquefaction. Such soils may be vulnerable to strength loss with remolding and represent a hazard that is not addressed in this investigation. Soil characteristics and processes that result in higher measured penetration resistances generally indicate lower liquefaction susceptibility. Thus, blow count and cone penetrometer values are useful indicators of liquefaction susceptibility.

Saturation is required for liquefaction, and the liquefaction susceptibility of a soil varies with the depth to ground water. Very shallow ground water increases the susceptibility to liquefaction (soil is more likely to liquefy). Soils that lack resistance (susceptible soils) typically are saturated, loose and sandy. Soils resistant to liquefaction include all soil types that are dry, cohesive, or sufficiently dense.

DMG's map inventory of areas containing soils susceptible to liquefaction begins with evaluation of geologic maps and historical occurrences, cross-sections, geotechnical test data, geomorphology, and ground-water hydrology. Soil properties and soil conditions such as type, age, texture, color, and consistency, along with historical depths to ground water are used to identify, characterize, and correlate susceptible soils. Because Quaternary geologic mapping is based on similar soil observations, findings can be related to the map units. DMG's qualitative susceptible soil inventory is summarized on Table 1.2.

Geologic Map Unit	Sediment Type	Environment of Deposition	Consistency	Susceptible to Liquefaction?*
Qw	Sandy, silty sand	Active stream channels	Loose	Yes**
Qf	Silty sand, sand, minor clay	Active alluvial fans	Loose	Yes**
Qc	Clay, silt, rock debris	Colluvium, slope wash	Loose	Not Likely
Qyf1-2, Qya1-2	Silty sand, sand, minor clay	Young alluvial fans and valley deposits	Loose to moderately dense	Yes**
Qoa	Cobbles, gravel, sand, silt, and clay.	Older alluvial fans and valley deposits	Dense to very dense	Not likely

* When saturated.
** Depending on clay content

Table 1.2. General Geotechnical Characteristics and Liquefaction Susceptibility of Quaternary Sedimentary Map Units.

LIQUEFACTION OPPORTUNITY

Liquefaction opportunity is a measure, expressed in probabilistic terms, of the potential for strong ground shaking. Analyses of in-situ liquefaction resistance require assessment of liquefaction opportunity. The minimum level of seismic excitation to be used for such purposes is the level of peak ground acceleration (PGA) with a 10% probability of exceedance over a 50-year period (DOC, 2000). The earthquake magnitude used in DMG's analysis is the magnitude that contributes most to the calculated PGA for an area.

For the Newbury Park Quadrangle, peak accelerations ranging between 0.46 g and 0.52 g resulting from an earthquake of magnitude ranging between 6.7 and 7.3 were used for liquefaction analyses. The PGA and magnitude values were based on de-aggregation of the probabilistic hazard at the 10% in 50-year hazard level (Petersen and others, 1996) and Cramer and Petersen (1996), respectively. See the ground motion portion (Section 3) of this report for further details.

Quantitative Liquefaction Analysis

DMG performs quantitative analysis of geotechnical data to evaluate liquefaction potential using the Seed-Idriss Simplified Procedure (Seed and Idriss, 1971; Seed and others, 1983; National Research Council, 1985; Seed and others, 1985; Seed and Harder, 1990; Youd and Idriss, 1997). Using the Seed-Idriss Simplified Procedure one can calculate soil resistance to liquefaction, expressed in terms of cyclic resistance ratio (CRR), based on SPT results, ground-water level, soil density, moisture content, soil

type, and sample depth. CRR values are then compared to calculated earthquake-generated shear stresses expressed in terms of cyclic stress ratio (CSR). The Seed-Idriss Simplified Procedure requires normalizing earthquake loading relative to a M7.5 event for the liquefaction analysis. To accomplish this, DMG's analysis uses the Idriss magnitude scaling factor (MSF) (Youd and Idriss, 1997). It is convenient to think in terms of a factor of safety (FS) relative to liquefaction, where: FS = (CRR / CSR) * MSF. FS, therefore, is a quantitative measure of liquefaction potential. DMG uses a factor of safety of 1.0 or less, where CSR equals or exceeds CRR, to indicate the presence of potentially liquefiable soil. While an FS of 1.0 is considered the "trigger" for liquefaction, for a site specific analysis an FS of as much as 1.5 may be appropriate depending on the vulnerability of the site and related structures. The DMG liquefaction analysis program calculates an FS for each geotechnical sample for which blow counts were collected. Typically, multiple samples are collected for each borehole. The lowest FS in each borehole is used for that location. FS values vary in reliability according to the quality of the geotechnical data used in their calculation. FS, as well as other considerations such as slope, presence of free faces, and thickness and depth of potentially liquefiable soil, are evaluated in order to construct liquefaction potential maps, which are then used to make a map showing zones of required investigation.

Of the 115 geotechnical borehole logs reviewed in this study (Plate 1.2), 75 include blow-count data from SPT's or from penetration tests that allow reasonable blow count translations to SPT-equivalent values. Non-SPT values, such as those resulting from the use of 2-inch or 2 1/2-inch inside diameter ring samplers, were translated to SPT-equivalent values if reasonable factors could be used in conversion calculations. The reliability of the SPT-equivalent values varies. Therefore, they are weighted and used in a more qualitative manner. Few borehole logs, however, include all of the information (soil density, moisture content, sieve analysis, etc) required for an ideal Seed Simplified Analysis. For boreholes having acceptable penetration tests, liquefaction analysis is performed using logged density, moisture, and sieve test values or using average test values of similar materials.

The Seed-Idriss Simplified Procedure for liquefaction evaluation was developed primarily for clean sand and silty sand. As described above, results depend greatly on accurate evaluation of in-situ soil density as measured by the number of soil penetration blow counts using an SPT sampler. However, many of the Holocene alluvial deposits in the study area contain a significant amount of gravel. In the past, gravelly soils were considered not to be susceptible to liquefaction because the high permeability of these soils presumably would allow the dissipation of pore pressures before liquefaction could occur. However, liquefaction in gravelly soils has been observed during earthquakes, and recent laboratory studies have shown that gravelly soils are susceptible to liquefaction (Ishihara, 1985; Harder and Seed, 1986; Budiman and Mohammadi, 1995; Evans and Zhou, 1995; and Sy and others, 1995). SPT-derived density measurements in gravelly soils are unreliable and generally too high. They are likely to lead to overestimation of the density of the soil and, therefore, result in an underestimation of the liquefaction susceptibility. To identify potentially liquefiable units where the N values appear to have been affected by gravel content, correlations were made with boreholes in the same unit where the N values do not appear to have been affected by gravel content.

LIQUEFACTION ZONES

Criteria for Zoning

Areas underlain by materials susceptible to liquefaction during an earthquake were included in liquefaction zones using criteria developed by the Seismic Hazards Mapping Act Advisory Committee and adopted by the California State Mining and Geology Board (DOC, 2000). Under those guideline criteria, liquefaction zones are areas meeting one or more of the following:

1. Areas known to have experienced liquefaction during historical earthquakes

2. All areas of uncompacted artificial fill containing liquefaction-susceptible material that are saturated, nearly saturated, or may be expected to become saturated

3. Areas where sufficient existing geotechnical data and analyses indicate that the soils are potentially liquefiable

4. Areas where existing geotechnical data are insufficient

In areas of limited or no geotechnical data, susceptibility zones may be identified by geologic criteria as follows:

a) Areas containing soil deposits of late Holocene age (current river channels and their historic floodplains, marshes and estuaries), where the M7.5-weighted peak acceleration that has a 10% probability of being exceeded in 50 years is greater than or equal to 0.10 g and the water table is less than 40 feet below the ground surface; or

b) Areas containing soil deposits of Holocene age (less than 11,000 years), where the M7.5-weighted peak acceleration that has a 10% probability of being exceeded in 50 years is greater than or equal to 0.20 g and the historical high water table is less than or equal to 30 feet below the ground surface; or

c) Areas containing soil deposits of latest Pleistocene age (11,000 to 15,000 years), where the M7.5-weighted peak acceleration that has a 10% probability of being exceeded in 50 years is greater than or equal to 0.30 g and the historical high water table is less than or equal to 20 feet below the ground surface.

Application of SMGB criteria to liquefaction zoning in the Newbury Park Quadrangle is summarized below.

Areas of Past Liquefaction

No areas of documented historic liquefaction are known in the Newbury Park Quadrangle. No reports of areas showing evidence of paleoseismic liquefaction were found.

Artificial Fills

In the Newbury Park Quadrangle, artificial fill areas large enough to show at the scale of mapping consist of engineered fill for elevated freeways and reservoirs. Since these fills are considered to be properly engineered, zoning for liquefaction in such areas depends on soil conditions in underlying strata.

Areas with Sufficient Existing Geotechnical Data

Borehole logs that include penetration test data and sufficiently detailed lithologic descriptions were used to evaluate liquefaction potential. These areas with sufficient geotechnical data were evaluated for zoning based on the liquefaction potential determined by the Seed-Idriss Simplified Procedure. Sufficient geotechnical data to zone for liquefaction in the Newbury Park Quadrangle were collected for the Conejo Valley, Hidden Valley, and western Pleasant Valley. Borehole logs indicate that the alluvial sediments deposited in Hidden Valley and western Conejo Valley are clay rich and, therefore, unlikely to liquefy. On the other hand, drilling data indicate that western Pleasant Valley, eastern Conejo Valley, and segments of Arroyo Conejo potentially contain saturated loose sandy beds within 20 to 30 feet of the surface and, therefore, are zoned for liquefaction.

Areas with Insufficient Existing Geotechnical Data

Although numerous non-technical water-well descriptions indicate that alluvial deposits within 30 to 40 feet of the surface are composed of sand-rich material, the engineering properties of the sediments cannot be properly evaluated because no logs for geotechnical test boreholes drilled in the valley were located. Therefore, it was necessary to apply SMGB criteria to zone areas lacking sufficient geotechnical data to Santa Rosa Valley and eastern Pleasant Valley.

SUMMARY

Young Quaternary alluvial deposits cover about 20 percent of the Newbury Park Quadrangle. Borehole log data indicate that alluvial sediments deposited in lowland basins, canyons, and stream valleys in the Newbury Park Quadrangle are generally dominated by plastic clay, clayey silt, and clayey sand. Overall potential for liquefaction in these areas is considered to be low. Deposits that are generally not clay rich are in Arroyo Conejo floodplain at the eastern margin of the quadrangle and the eastern end of Conejo Valley, wash deposits of Arroyo Conejo Creek in the Hill Canyon area, as well as on the floors of Pleasant and Santa Rosa valleys. These areas are zoned for liquefaction hazards based in part on adequate geotechnical data and in part on criteria adopted by the SMGB for areas lacking sufficient geotechnical data.

ACKNOWLEDGMENTS

Thanks to Chistopher Hitchcock of William Lettis and Associates for providing original mapping of Quaternary geology of the Newbury Park Quadrangle. Appreciation is also extended to managers and staff of the City of Thousand Oaks, Ventura County Public Works Agency, Ventura County Environmental Health Division, California Department of Transportation (CalTrans), the Los Angeles Regional Water Quality Control, and Fugro West, Inc., for providing geotechnical data that were critical to the successful completion of this study.

REFERENCES

American Society for Testing and Materials, 1999, Standard test method for penetration test and split-barrel sampling of soils, Test Method D1586-99, *in* Annual Book of ASTM Standards, v. 4.08.

Budiman, J.S. and Mohammadi, Jamshid, 1995, Effect of large inclusions on liquefaction of sands, *in* Evans, M.D. and Fragaszy, R.J., *editors*, Static and Dynamic properties of Gravelly Soils: American Society of Civil Engineers Geotechnical Special Publication no. 56, p. 48-63.

California Department of Conservation, Division of Mines and Geology, 1997, Guidelines for evaluating and mitigating seismic hazards in California, Special Publication 117, 74 p.

California Department of Conservation, Division of Mines and Geology, 2000, Recommended criteria for delineating seismic hazard zones in California, Special Publication 118, 12 p.

Cramer, C.H. and Petersen, M.D., 1996, Predominant seismic source distance and magnitude maps for Los Angeles, Orange, and Ventura counties, California: Bulletin of Seismological Society of America, v. 86, no. 5, p. 1,645-1,649.

Dibblee, T.W. Jr. and Ehrenspeck H.E., 1990, Geologic map of the Camarillo and Newbury Park Quadrangles, Ventura County, California: Dibblee Geological Foundation Map DF-28, scale 1:24000.

Evans, M.D. and Zhou, Shengping, 1995, Liquefaction behaviour of sand-gravel composites: American Society of Civil Engineers, Journal of Geotechnical Engineering, v. 121, no. 3, p. 287-298.

Harder, L.F. and Seed, H.B., 1986, Determination of penetration resistance for coarse-grained soils using the Becker hammer drill: University of California at Berkeley, College of Engineering, Earthquake Engineering Research Center, report no. UCB/EERC-86/06, 126 p.

Ishihara, Kenji, 1985, Stability of natural deposits during earthquakes, *in* Proceedings of the Eleventh International Conference on Soil Mechanics and Foundation Engineering, San Francisco, v. 1, p. 321-376.

Morton, D.M. and Kennedy, M.P., 1989, A southern California digital 1:100,000-scale geologic map series: The Santa Ana Quadrangle, The first release: Geological Society of America Abstracts with Programs v. 21, no. 6, p. A107-A108.

National Research Council, 1985, Liquefaction of soils during earthquakes: National Research Council Special Publication, Committee on Earthquake Engineering, National Academy Press, Washington, D.C., 240 p.

Petersen, M.D., Bryant, W.A., Cramer, C.H., Cao, Tianqing, Reichle, M.S., Frankel, A.D., Lienkaemper, J.J., McCrory, P.A. and Schwartz, D.P., 1996, Probabilistic seismic hazard assessment for the State of California: California Department of Conservation, Division of Mines and Geology, Open File Report 96-08; U.S. Geological Survey Open File Report 96-706, 33 p.

Seed, H.B. and Idriss, I.M., 1971, Simplified procedure for evaluating soil liquefaction potential: Journal of the Soil Mechanics and Foundations Division of ASCE, v. 97: SM9, p. 1,249-1,273.

Seed, H.B. and Idriss, I.M., 1982, Ground motions and soil liquefaction during earthquakes: Monograph Series, Earthquake Engineering Research Institute, Berkeley, California, 134 p.

Seed, H.B., Idriss, I.M. and Arango, Ignacio, 1983, Evaluation of liquefaction potential using field performance data: Journal of Geotechnical Engineering, v. 109, no. 3, p. 458-482.

Seed, H.B., Tokimatsu, Kohji, Harder, L.F., and Chung, R.M., 1985, Influence of SPT procedures in soil liquefaction resistance evaluations: Journal of Geotechnical Engineering, ASCE, v. 111, no. 12, p. 1,425-1,445.

Seed, R.B. and Harder, L.F., 1990, SPT-based analysis of cyclic pore pressure generation and undrained residual strength: Proceedings of the H. Bolton Seed Memorial Symposium, v. 2, p. 351-376.

Smith, T.C., 1996, Preliminary maps of seismic hazard zones and draft guidelines for evaluating and mitigating seismic hazards: California Geology, v. 49, no. 6, p. 147-150.

Sy, Alex, Campanella, R.G. and Stewart, R.A., 1995, BPT-SPT correlations for evaluations of liquefaction resistance in gravelly soils, *in* Evans, M.D. and Fragaszy, R.J., *editors*, Static and Dynamic Properties of Gravelly Soils: American Society of Civil Engineers Geotechnical Special Publication no. 56, p. 1-19.

Tinsley, J.C., Youd, T.L., Perkins, D.M. and Chen, A.T.F., 1985, Evaluating liquefaction potential, *in* Ziony, J.I., *editor*, Evaluating earthquake hazards in the Los Angeles region — An earth science perspective: U.S. Geological Survey Professional Paper 1360, p. 263-316.

William Lettis and Associates, 1999, Digital Quaternary geologic map of the Newbury Park 7.5-minute Quadrangle: digitized at scale 1:24000.

Youd, T.L., 1973, Liquefaction, flow and associated ground failure: U.S. Geological Survey Circular 688, 12 p.

Youd, T.L., 1991, Mapping of earthquake-induced liquefaction for seismic zonation: Earthquake Engineering Research Institute, Proceedings, Fourth International Conference on Seismic Zonation, v. 1, p. 111-138.

Youd, T.L. and Idriss, I.M., 1997, *editors*, Proceedings of the NCEER workshop on evaluation of liquefaction resistance of soils: National Center for Earthquake Engineering Research Technical Report NCEER-97-0022, 276 p.

Youd, T.L. and Perkins, D.M., 1978, Mapping liquefaction-induced ground failure potential: Journal of Geotechnical Engineering, v. 104, p. 433-446.

SECTION 2
EARTHQUAKE-INDUCED LANDSLIDE EVALUATION REPORT

Earthquake-Induced Landslide Zones in the Newbury Park 7.5-Minute Quadrangle, Ventura County, California

By
Michael A. Silva and Anne Rosinski

California Department of Conservation
Division of Mines and Geology

PURPOSE

The Seismic Hazards Mapping Act (the Act) of 1990 (Public Resources Code, Chapter 7.8, Division 2) directs the California Department of Conservation, Division of Mines and Geology (DMG) to delineate Seismic Hazard Zones. The purpose of the Act is to reduce the threat to public health and safety and to minimize the loss of life and property by identifying and mitigating seismic hazards. Cities, counties, and state agencies are directed to use seismic hazard zone maps prepared by DMG in their land-use planning and permitting processes. The Act requires that site-specific geotechnical investigations be performed prior to permitting most urban development projects within the hazard zones. Evaluation and mitigation of seismic hazards are to be conducted under guidelines established by the California State Mining and Geology Board (1997; also available on the Internet at http://www.consrv.ca.gov/pubs/sp/117/).

This section of the evaluation report summarizes seismic hazard zone mapping for earthquake-induced landslides in the Newbury Park 7.5-minute Quadrangle. This section, along with Section 1 addressing liquefaction, and Section 3 addressing earthquake shaking, form a report that is one of a series that summarizes the preparation of seismic hazard zone maps within the state (Smith, 1996). Additional information on seismic hazard zone mapping in California can be accessed on DMG's Internet web page: http://www.consrv.ca.gov/dmg/shezp/.

BACKGROUND

Landslides triggered by earthquakes historically have been a significant cause of earthquake damage. In California, large earthquakes such as the 1971 San Fernando, 1989 Loma Prieta, and 1994 Northridge earthquakes triggered landslides that were responsible for destroying or damaging numerous structures, blocking major transportation corridors, and damaging life-line infrastructure. Areas that are most susceptible to earthquake-induced landslides are steep slopes in poorly cemented or highly fractured rocks, areas underlain by loose, weak soils, and areas on or adjacent to existing landslide deposits. These geologic and terrain conditions exist in many parts of California, including numerous hillside areas that have already been developed or are likely to be developed in the future. The opportunity for strong earthquake ground shaking is high in many parts of California because of the presence of numerous active faults. The combination of these factors constitutes a significant seismic hazard throughout much of California, including the hillside areas of the Newbury Park Quadrangle.

METHODS SUMMARY

The mapping of earthquake-induced landslide hazard zones presented in this report is based on the best available terrain, geologic, geotechnical, and seismological data. If unavailable or significantly outdated, new forms of these data were compiled or generated specifically for this project. The following were collected or generated for this evaluation:

- Digital terrain data were used to provide an up-to-date representation of slope gradient and slope aspect in the study area

- Geologic mapping was used to provide an accurate representation of the spatial distribution of geologic materials in the study area. In addition, a map of existing landslides, whether triggered by earthquakes or not, was prepared

- Geotechnical laboratory test data were collected and statistically analyzed to quantitatively characterize the strength properties and dynamic slope stability of geologic materials in the study area

- Seismological data in the form of DMG probabilistic shaking maps and catalogs of strong-motion records were used to characterize future earthquake shaking within the mapped area

The data collected for this evaluation were processed into a series of GIS layers using commercially available software. A slope stability analysis was performed using the Newmark method of analysis (Newmark, 1965), resulting in a map of landslide hazard potential. The earthquake-induced landslide hazard zone was derived from the landslide hazard potential map according to criteria developed in a DMG pilot study (McCrink and Real, 1996) and adopted by the State Mining and Geology Board (DOC, 2000).

SCOPE AND LIMITATIONS

The methodology used to make this map is based on earthquake ground-shaking estimates, geologic material-strength characteristics and slope gradient. These data are gathered from a variety of outside sources. Although the selection of data used in this evaluation was rigorous, the quality of the data is variable. The State of California and the Department of Conservation make no representations or warranties regarding the accuracy of the data gathered from outside sources.

Earthquake-induced landslide zone maps are intended to prompt more detailed, site-specific geotechnical investigations as required by the Act. As such, these zone maps identify areas where the potential for earthquake-induced landslides is relatively high. Due to limitations in methodology, it should be noted that these zone maps do not necessarily capture all potential earthquake-induced landslide hazards. Earthquake-induced ground failures that are not addressed by this map include those associated with ridge-top spreading and shattered ridges. It should also be noted that no attempt has been made to map potential run-out areas of triggered landslides. It is possible that such run-out areas may extend beyond the zone boundaries. The potential for ground failure resulting from liquefaction-induced lateral spreading of alluvial materials, considered by some to be a form of landsliding, is not specifically addressed by the earthquake-induced landslide zone or this report. See Section 1, Liquefaction Evaluation Report for the Newbury Park Quadrangle, for more information on the delineation of liquefaction zones.

The remainder of this report describes in more detail the mapping data and processes used to prepare the earthquake-induced landslide zone map for the Newbury Park Quadrangle. The information is presented in two parts. Part I covers physiographic, geologic and engineering geologic conditions in the study area. Part II covers the preparation of landslide hazard potential and landslide zone maps.

PART I

PHYSIOGRAPHY

Study Area Location and Physiography

The Newbury Park Quadrangle covers approximately 62 square miles in southeastern Ventura County. The project area is located about 16 miles east of the Ventura County Civic Center and encompasses parts of the cities of Thousand Oaks and Camarillo, which include Newbury Park and Leisure Village, the unincorporated community of Lake Sherwood, and county land. Hilly and mountainous areas, among which are scattered several valleys, characterize the physiography of the Newbury Park Quadrangle. The northern boundary of the quadrangle straddles the Las Posas Hills that border the Santa Rosa Valley and the eastern part of Pleasant Valley. Between Las Posas Valley and the Ventura Freeway (U.S. Highway 101) lie Mountclef Ridge on the east and unnamed hills

on the west. Conejo Mountain is a prominent feature near the western boundary south of Conejo Grade on Highway 101 and west of Conejo Valley. Farther south, Potrero Valley and Hidden Valley are located within the generally rugged terrain of the northern slope of the Santa Monica Mountains. Several narrow stream canyons, such as Big Sycamore Canyon and Arroyo Conejo, and highly dissected lowlands also occur within the quadrangle. Elevation within the quadrangle ranges from about 110 feet in western Pleasant Valley to 2854 feet at the peak of Boney Mountain near the southern boundary. Major drainage courses in the quadrangle are Arroyo Conejo/Conejo Creek, Arroyo Santa Rosa, and Big Sycamore Canyon.

Major transportation routes through the area are the Ventura Freeway (U.S. Highway 101), Santa Rosa Road (formerly known as Camarillo Road), and Potrero Road. Much of the gently sloping terrain adjacent to the Ventura Freeway has undergone residential and commercial development, especially in the cities of Thousand Oaks and Camarillo. Agriculture or ranching is the dominant land use in Pleasant, Santa Rosa, and Hidden Valleys. Other current land uses include national parkland (Santa Monica Mountains National Recreation Area) south of Potrero Road and part of Point Mugu State Park along the southern map boundary.

Digital Terrain Data

The calculation of slope gradient is an essential part of the evaluation of slope stability under earthquake conditions. An accurate slope gradient calculation begins with an up-to-date map representation of the earth's surface. Within the Newbury Park Quadrangle, a Level 2 digital elevation model (DEM) was obtained from the USGS (U.S. Geological Survey, 1993). This DEM, which was prepared from the 7.5-minute quadrangle topographic contours that are based on 1947 aerial photography, has a 10-meter horizontal resolution and a 7.5-meter vertical accuracy.

Areas that have undergone large-scale grading since 1947 in the hilly portions of the quadrangle were updated to reflect the new topography. A DEM reflecting this recent grading was obtained from an airborne interferometric radar platform flown in 1998, with an estimated vertical accuracy of approximately 2 meters (Intermap Corporation, 2000). An interferometric radar DEM is prone to creating false topography where tall buildings, metal structures, or trees are present. Due to the low-lying chaparral vegetation and relatively small-structure/residential construction types present, this type of DEM is appropriate for use in the Newbury Park Quadrangle. Nevertheless, the final hazard zone map was checked for potential errors of this sort and corrected. Graded areas where the radar DEM was applied are shown on Plate 2.1

A slope map was made from both DEMs using a third-order, finite difference, center-weighted algorithm (Horn, 1981). A slope aspect map was made from the USGS DEM. The manner in which the slope and aspect maps were used to prepare the zone map will be described in subsequent sections of this report.

GEOLOGY

Bedrock and Surficial Geology

The bedrock geology for the Newbury Park Quadrangle was mapped by Dibblee and Ehrenspeck (1990), and digitized for this study by DMG. Landslide deposits were deleted from the map so that the distribution of bedrock formations and the landslide inventory would exist on separate layers for the hazard analysis. The surficial Quaternary geology was mapped and digitized by William Lettis and Associates (2000). DMG geologists merged the bedrock and surficial geologic maps and databases, and made adjustments to contacts between bedrock and surficial units to resolve differences. Geologic reconnaissance was performed to assist in adjusting contacts, and to review the geologic unit lithology and geologic structure.

Bedrock of the Newbury Park Quadrangle consists of the following rock units that range in age from late Eocene to Pleistocene: Sespe, Lower Topanga, Conejo Volcanics, Lindero Canyon, Monterey, Las Posas Sand, and Saugus formations (Dibblee and Ehrenspeck, 1990). Stratigraphic nomenclature varies among the different geologists working in the Newbury Park and adjacent quadrangles. For example, Lower Topanga Formation of Dibblee and Erhenspeck, 1990) is equivalent to the Topanga and Vaqueros formations of Weber and others (1973) and the Topanga Canyon Formation of Yerkes and Campbell, 1979). The Lindero Canyon Formation is included in the upper part of the Topanga Formation by Weber and others (1973) and in the Calabasas Formation by Yerkes and Showalter (1991). The Monterey Formation is included in the Modelo Formation by Yerkes and Showalter (1991). The Las Posas Sand is considered by some geologists to be a lower, marine member of the Saugus Formation (Irvine, 1995).

The upper Eocene to lower Miocene Sespe Formation (Tsp) crops out only adjacent to the Simi Fault in the Las Posas Hills along the northern boundary of the quadrangle. It consists of non-marine medium to coarse-grained sandstone, with minor thin lenses of reddish to purplish-gray claystone and dips to the north.

The lower to middle Miocene Lower Topanga Formation conformably overlies the Sespe Formation. It consists of gray to gray-black, micaceous clay shale (Ttlc) and tan, marine, arkosic sandstone with interbedded gray, micaceous shale (Ttls). It occurs in the southwestern corner of the quadrangle and extends up into the central portion in a northeast-trending, fault-bounded block defined by the Sycamore Canyon and Boney Mountain faults. It also occurs along the central eastern boundary of the quadrangle. The orientation of beds in the Lower Topanga Formation is highly variable.

The Conejo Volcanics of middle Miocene age conformably overlie and/or intrude the Lower Topanga Formation. The Conejo Volcanics are subdivided into extrusive (Tcvbb, basaltic flow breccias; Tcvab, andesitic breccias; Tcvdb, dacitic breccias; Tcva, andesitic flows and flow-breccias; and Tcvb, basaltic rocks) and intrusive (di, dacite; ai, andesite; bi, basalt; and db, diabase or ophitic basalt) units and form the majority of the east-west-trending ridges in the Newbury Park Quadrangle. Bedded units within the Conejo Volcanics generally dip to the north and northwest.

The middle Miocene Lindero Canyon Formation, which unconformably overlies the Conejo Volcanics, consists of light gray to tan semi-friable sandstone (Tls), and gray to brown cobble-boulder conglomerate (Tvcg). The Lindero Canyon Formation generally dips to the north and is exposed in small, isolated blocks in the central eastern portion of the quadrangle and in the northeastern and northwestern corners of the quadrangle.

Conformably overlying the Lindero Canyon Formation is the upper Miocene Monterey Formation (Tm), consisting of thin-bedded shale that grades from hard, platy and siliceous upper beds to soft, fissile and diatomaceous lower beds. The Monterey Formation crops out along the central eastern quadrangle boundary. The orientation of beds within the Monterey Formation is locally highly variable.

The Plio-Pleistocene (?) Las Posas Formation (QTlp) consists of weakly indurated light gray to yellow-tan, fine- to medium-grained, massive sand, which unconformably overlies the Monterey Formation. The Las Posas Formation dips to the north or south and crops out near the northern boundary of the quadrangle along the north side of the Santa Rosa Fault and along either side of the east-west-trending Simi Fault. The Pleistocene Saugus Formation (QTs) conformably overlies the Las Posas Formation and consists of light gray to light brown pebble-cobble gravel, sand and clay. The Saugus Formation dips to the north or south and crops out along the northern boundary of the Newbury Park Quadrangle.

Pleistocene to Holocene surficial deposits William Lettis and Associates, 2000) unconformably overlie the bedrock units. These units cover the floor and margins of small valleys and relatively low-lying areas in the Newbury Park Quadrangle and are also present in the larger canyons that drain the Las Posas Hills and Santa Monica Mountains. Surficial deposits consist of weakly indurated older alluvial gravel, sand and clay (Qoa), stream channel deposits (Qg,), alluvial fan deposits (Qf), alluvium (Qa), and artificial fill materials (af). Landslide deposits are not shown on the bedrock/Quaternary geologic map, but are included on a separate landslide inventory map (Plate 2.1). A more detailed discussion of Quaternary deposits in the Newbury Park Quadrangle can be found in Section 1.

Structural Geology

The Newbury Park Quadrangle is transected by the Boney Mountain and Sycamore Canyon faults in the south and the Santa Rosa Valley, Santa Rosa, and Simi faults in the north. The high-angle Sycamore Canyon and Boney Mountain faults form a fault-bounded block approximately three-fourths to 1.6 miles wide. This fault-bounded block is composed of Tertiary Lower Topanga Formation and Conejo Volcanic rocks and is apparently offset to the northeast. Several smaller, east-west-trending, unnamed fault strands also cut through the southern half of the quadrangle. Except in the vicinity of Boney Mountain where it is somewhat variable, bedding in the southern half of the quadrangle dips uniformly to the north. The Santa Rosa and Simi faults trend east-west along the base of the Las Posas Hills, near the northern boundary of the quadrangle. These high-angle faults are discontinuously exposed and, although fault motion is not clearly understood, uplift is observed along the north side of the structures (Dibblee,

1991). Bedding in the vicinity of the Santa Rosa and Simi faults dips to the north and south, defining a series of small anticlines and synclines. The Santa Rosa Valley Fault is inferred to underlie a zone of en echelon anticlinal hills in the middle of Santa Rosa Valley (Treiman, 1998).

Landslide Inventory

As a part of the geologic data compilation, an inventory of existing landslides in the Newbury Park Quadrangle was prepared by field reconnaissance, analysis of stereo-paired aerial photographs and a review of previously published and unpublished landslide mapping, including Dibblee and Ehrenspeck (1990), Irvine (1994), and Morton (1973). Landslides were mapped and digitized at a scale of 1:24,000. For each landslide included on the map a number of characteristics (attributes) were compiled. These characteristics include the confidence of interpretation (definite, probable and questionable) and other properties, such as activity, thickness, and associated geologic unit(s). Landslides rated as definite and probable were carried into the slope stability analysis. Landslides rated as questionable were not carried into the slope stability analysis due to the uncertainty of their existence. The completed hand-drawn landslide map was scanned, digitized, and the landslide attributes were compiled in a database. A version of this landslide inventory is included with Plate 2.1.

Landslides are concentrated in the northern and southern portions of the Newbury Park Quadrangle on slopes underlain by the Saugus Formation (QTs), Conejo Volcanics (Tcv), or the Topanga Formation (Ttl). The majority of mapped landslides involve the Conejo Volcanics, which may fail by a variety of modes, including rock falls and slides, debris flows and slides, and earth slides. These landslides tend to be young and vary in thickness. Landslides occurring in the Topanga Formation are commonly deep-seated old rock slides, although debris and earth slides also occur. Slope failures that involve the Saugus Formation are typically either old to historical deep-seated earth slides, or historical shallow debris flows.

ENGINEERING GEOLOGY

Geologic Material Strength

To evaluate the stability of geologic materials under earthquake conditions, the geologic map units described above were ranked and grouped on the basis of their shear strength. Generally, the primary source for rock shear-strength measurements is geotechnical reports prepared by consultants and filed with local government permitting departments. Shear-strength data for the rock units identified on the Newbury Park Quadrangle geologic map were obtained from the City of Thousand Oaks and Ventura County (see Appendix A). The locations of rock and soil samples taken for shear testing by consultants are shown on Plate 2.1. Shear tests from the Camarillo, Thousand Oaks, Moorpark and Santa Paula quadrangles were used to augment data for several geologic formations for which little or no shear test information was available within the Newbury Park Quadrangle.

Shear strength data gathered from the above sources were compiled for each geologic map unit. Geologic units were grouped on the basis of average angle of internal friction (average phi) and lithologic character. Average (mean and median) phi values for each geologic map unit and corresponding strength group are summarized in Table 2.1. Within the Newbury Park Quadrangle, no shear tests were available for af, ai, db, di, or any Quaternary units except Qls Qoa, and Qya1, QTlp, Tcva, Tcvbb, Tcvdb, Tls, Tsp and Ttcl. Shear tests for Tsp were used from the Moorpark Quadrangle, and for Ttlc, from the Thousand Oaks quad. Shear tests from the Thousand Oaks, Camarillo, Moorpark and Santa Paula quadrangles were used to augment values for Qoa, Qya1, Qts, Tcvb, Tm, and Ttls. Units with no tests were added to existing groups on the basis of lithologic and stratigraphic similarities. A geologic material strength map was made based on the groupings presented in Tables 2.1 and 2.2, and this map provides a spatial representation of material strength for use in the slope stability analysis.

Two map units, QTs and QTlp, were subdivided further, as discussed below.

Adverse Bedding Conditions

Adverse bedding conditions are an important consideration in slope stability analyses. Adverse bedding conditions occur where the dip direction of bedded sedimentary rocks is roughly the same as the slope aspect, and where the dip magnitude is less than the slope gradient. Under these conditions, landslides can form along bedding surfaces that intersect the ground surface due to a lack of lateral support.

To account for adverse bedding in our slope stability evaluation, we used geologic structural data in combination with digital terrain data to identify areas with potentially adverse bedding, using methods similar to those of Brabb (1983). The structural data, derived from the geologic map database, was used to categorize areas of common bedding dip direction and magnitude. The dip direction was then compared to the slope aspect and, if the same the dip magnitude and slope gradient categories were compared. If the dip magnitude category was less than or equal to the slope gradient category and greater than 25% (4:1 slope), the area was marked as a potential adverse bedding area.

The Saugus Formation (QTs) and the Los Posas Sand (QTlp), which contain interbedded sandstone, siltstone and claystone, were subdivided based on shear strength differences between coarse-grained (higher strength) and fine-grained (lower strength) lithologies. Shear strength values for the fine- and coarse-grained lithologies were then applied to areas of favorable and adverse bedding orientation, which were determined from structural and terrain data as discussed above. It was assumed that coarse-grained material strength dominates where bedding dips into a slope (favorable bedding) while fine-grained material strength dominates where bedding dips out of a slope (adverse bedding). The geologic material strength map was modified by assigning the lower, fine-grained shear strength values to areas where potential adverse bedding conditions were identified. The favorable and adverse bedding shear strength parameters for the Saugus Formation and the Las Posas Sand are included in Table 2.1.

Existing Landslides

The strength characteristics of existing landslides (Qls) must be based on tests of the materials along the landslide slip surface. Ideally, shear tests of slip surfaces formed in each mapped geologic unit would be used. However, this amount of information is rarely available, and for the preparation of the earthquake-induced landslide zone map it has been assumed that all landslides within the quadrangle have the same slip surface strength parameters. We collect and use primarily "residual" strength parameters from laboratory tests of slip surface materials tested in direct shear or ring shear test equipment. Back-calculated strength parameters, if they appear to have been performed appropriately, have also been used. Within the Newbury Park Quadrangle, no strength values for landslide slip surfaces were available. Instead, a phi value of 10° was assumed.

NEWBURY PARK QUADRANGLE SHEAR STRENGTH GROUPS

	Formation Name	Number of Tests	Mean/Median Phi (degrees)	Mean/Median Group Phi (degrees)	Mean/Median Group C (psf)	No Data: Similar Lithology	Phi Values Used in Stability Analysis
GROUP 1	Tcvab	8	40/39	40/39	425/400	ai, ai?, di	39
	Tvcg	2	39			Tcvdb	
GROUP 2	Tcvb	29	35	34	439/400	db, Tcva	34
	Tm	57	34			Tcvb?	
	Ttls	21	34/33			Tcvbb, Tls	
GROUP 3	Qoa	35	30/28	31	474/400	af	31
	QTs(fbc)	26	32			Qof	
	Tsp	17	30/31			QTlp(fbc)	
	Ttlc	17	33/31				
GROUP 4	Qya1	10	24/25	24	487/402	Qc, Qf,	24
	QTs(abc)	30	24/23			Qw, Qw1	
						Qya2	
						Qyf1, Qyf2	
						QTlp(abc)	
GROUP 5	Qls						10
	fbc = Favorable bedding conditions						
	abc = Adverse bedding conditions						
	Formations for strength groups from Dibblee and Ehrenspeck,1990; William Lettis and Associates, 2000						

Table 2.1. Summary of the Shear Strength Statistics for the Newbury Park Quadrangle.

SHEAR STRENGTH GROUPS FOR THE NEWBURY PARK 7.5-MINUTE QUADRANGLE				
GROUP 1	**GROUP 2**	**GROUP 3**	**GROUP 4**	**GROUP 5**
ai	db	af	Qc	Qls
ai?	Tcva	Qoa	Qf	
di	Tcvb	Qof	Qw	
Tcvab	Tcvbb	QTlp(fbc)	Qw1	
Tcvdb	Tcvb?	QTs(fbc)	Qya1	
Tvcg	Tm	Tsp	Qya2	
	Ttls	Ttlc	Qyf1	
	Tts		Qyf2	
			QTlp(abc)	
			QTs(abc)	
fbc = favorable bedding conditions				
abc = adverse bedding conditions				

Table 2.2. Summary of Shear Strength Groups for the Newbury Park Quadrangle.

PART II

EARTHQUAKE-INDUCED LANDSLIDE HAZARD POTENTIAL

Design Strong-Motion Record

To evaluate earthquake-induced landslide hazard potential in the study area, a method of dynamic slope stability analysis developed by Newmark (1965) was used. The Newmark method analyzes dynamic slope stability by calculating the cumulative down-slope displacement for a given earthquake strong-motion time history. As implemented for the preparation of earthquake-induced landslide zones, the Newmark method necessitates the selection of a design earthquake strong-motion record to provide the “ground shaking opportunity”. For the Newbury Park Quadrangle, selection of a strong motion record was based on an estimation of probabilistic ground motion parameters for modal magnitude, modal distance, and peak ground acceleration (PGA). The parameters were estimated from maps prepared by DMG for a 10% probability of being exceeded in 50 years (Petersen and others, 1996). The parameters used in the record selection are:

Modal Magnitude:	7.1 to 7.3
Modal Distance:	3.7 to 7.3 km
PGA:	0.46g to 0.58g

The strong-motion record selected for the slope stability analysis in the Newbury Park Quadrangle was the Southern California Edison (SCE) Lucerne record from the 1992 magnitude 7.3 Landers, California earthquake. This record had a source to recording site distance of 1.1 km and a peak ground acceleration (PGA) of 0.80g. Although the distance and PGA values of the Lucerne record do not fall within the range of the probabilistic parameters, this record was considered to be sufficiently conservative to be used in the stability analyses. The selected strong-motion record was not scaled or otherwise modified prior to its use in the analysis.

Displacement Calculation

The design strong-motion record was used to develop a relationship between landslide displacement and yield acceleration (a_y), defined as the earthquake horizontal ground acceleration above which landslide displacements take place. This relationship was prepared by integrating the design strong-motion record twice for a given acceleration value to find the corresponding displacement, and the process was repeated for a range of acceleration values (Jibson, 1993). The resulting curve in Figure 2.1 represents the full spectrum of displacements that can be expected for the design strong-motion record. This curve provides the required link between anticipated earthquake shaking and estimates of displacement for different combinations of geologic materials and slope gradient, as described in the Slope Stability Analysis section below.

The amount of displacement predicted by the Newmark analysis provides an indication of the relative amount of damage that could be caused by earthquake-induced landsliding. Displacements of 30, 15 and 5 cm are used as criteria for rating levels of earthquake-induced landslide hazard potential based on the work of Youd (1980), Wilson and Keefer (1983), and the DMG pilot study for earthquake-induced landslides (McCrink and Real, 1996). Applied to the curve in Figure 2.1, these displacements correspond to yield accelerations of 0.142, 0.182, and 0.243 g. Because these yield acceleration values are derived from the design strong-motion record, they represent the ground shaking opportunity thresholds that are significant to the Newbury Park Quadrangle.

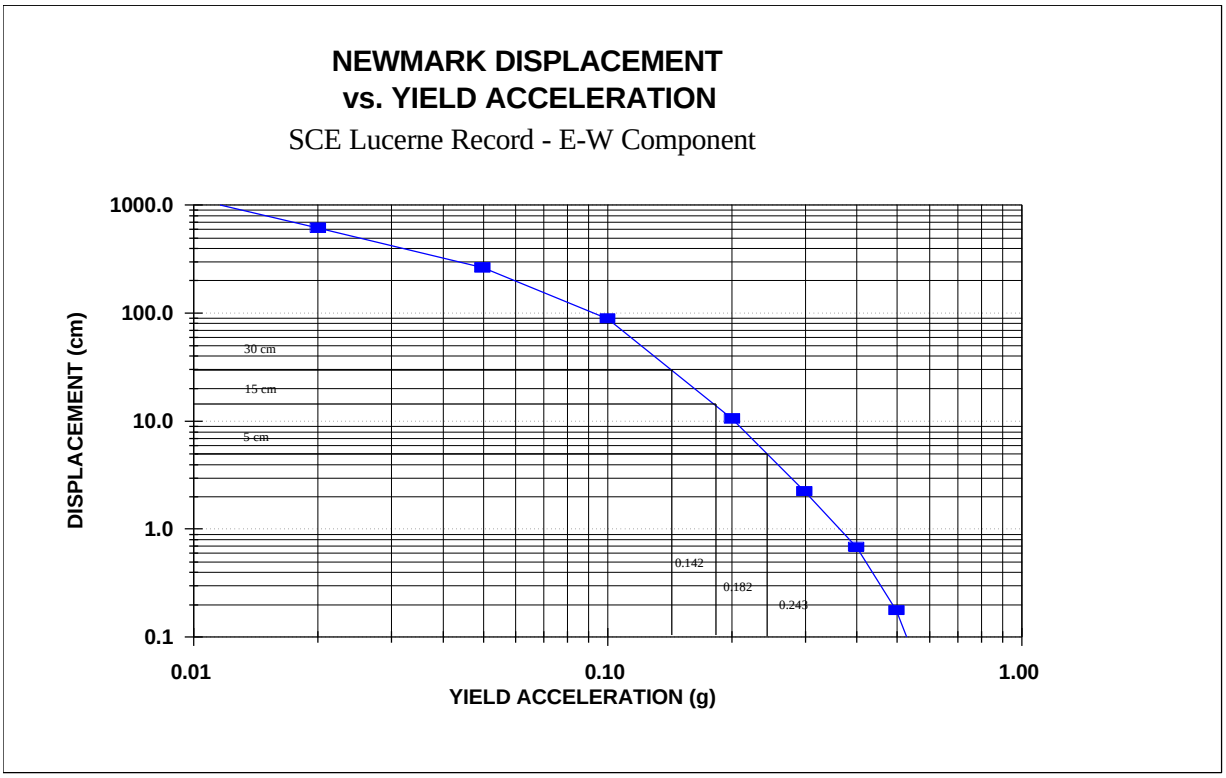

Figure 2.1. Yield Acceleration vs. Newmark Displacement for the 1992 Landers Earthquake SCE Lucerne Record.

Slope Stability Analysis

A slope stability analysis was performed for each geologic material strength group at slope increments of 1 degree. An infinite-slope failure model under unsaturated slope conditions was assumed. A factor of safety was calculated first, followed by calculation of yield acceleration from Newmark's equation:

$$a_y = (FS - 1)g \sin \alpha$$

where FS is the Factor of Safety, g is the acceleration due to gravity, and α is the direction of movement of the slide mass, in degrees measured from the horizontal, when displacement is initiated (Newmark, 1965). For an infinite slope failure, α is the same as the slope angle.

The yield accelerations resulting from Newmark's equations represent the susceptibility to earthquake-induced failure of each geologic material strength group for a range of

slope gradients. Based on the relationship between yield acceleration and Newmark displacement shown in Figure 2.1, hazard potentials were assigned as follows:

1. If the calculated yield acceleration was less than 0.142g, Newmark displacement greater than 30 cm is indicated, and a HIGH hazard potential was assigned (H on Table 2.3).

2. Likewise, if the calculated yield acceleration fell between 0.142g and 0182.g, Newmark displacement between 15 cm and 30 cm is indicated, and a MODERATE hazard potential was assigned (M on Table 2.3).

3. If the calculated yield acceleration fell between 0.182g and 0.243g, Newmark displacement between 5 cm and 15 cm is indicated, and a LOW hazard potential was assigned (L on Table 2.3).

4. If the calculated yield acceleration was greater than 0.243g, Newmark displacement of less than 5 cm is indicated, and a VERY LOW potential was assigned (VL on Table 2.3).

Table 2.3 summarizes the results of the stability analyses. An earthquake-induced landslide hazard potential map was prepared by combining the geologic material-strength map and the slope map according to this table.

NEWBURY PARK QUADRANGLE HAZARD POTENTIAL MATRIX

Geologic Material Group	MEAN PHI	SLOPE CATEGORY (% SLOPE)										
		I	II	III	IV	V	VI	VII	VIII	IX	X	XI
		0-23	23-27	27-30	30-34	34-40	40-46	46-49	49-53	53-60	60-65	>65
1	39	VL	VL	VL	VL	VL	VL	VL	VL	L	M	H
2	34	VL	VL	VL	VL	VL	L	L	M	H	H	H
3	31	VL	VL	VL	VL	L	M	H	H	H	H	H
4	25	VL	L	M	H	H	H	H	H	H	H	H
5	10	H	H	H	H	H	H	H	H	H	H	H

Table 2.3. Hazard Potential Matrix for Earthquake-Induced Landslides in the Newbury Park Quadrangle. Shaded area indicates hazard potential levels included within the zone of required investigation. H = High, M = Moderate, L = Low, VL = Very Low.

EARTHQUAKE-INDUCED LANDSLIDE HAZARD ZONE

Criteria for Zoning

Earthquake-induced landslide zones were delineated using criteria adopted by the California State Mining and Geology Board (DOC, 2000). Under these criteria, earthquake-induced landslide hazard zones are defined as areas that meet one or both of the following conditions:

1. Areas that have been identified as having experienced landslide movement in the past, including all mappable landslide deposits and source areas as well as any landslide that is known to have been triggered by historic earthquake activity.

2. Areas where the geologic and geotechnical data and analyses indicate that the earth materials may be susceptible to earthquake-induced slope failure.

These conditions are discussed in further detail in the following sections.

Existing Landslides

Existing landslides typically consist of disrupted soils and rock materials that are generally weaker than adjacent undisturbed rock and soil materials. Previous studies indicate that existing landslides can be reactivated by earthquake movements (Keefer, 1984). Earthquake-triggered movement of existing landslides is most pronounced in steep head scarp areas and at the toe of existing landslide deposits. Although reactivation of deep-seated landslide deposits is less common (Keefer, 1984), a significant number of deep-seated landslide movements have occurred during, or soon after, several recent earthquakes. Based on these observations, all existing landslides with a definite or probable confidence rating are included within the earthquake-induced landslide hazard zone.

Geologic and Geotechnical Analysis

Based on the conclusions of a pilot study performed by DMG (McCrink and Real, 1996), it has been concluded that earthquake-induced landslide hazard zones should encompass all areas that have a High, Moderate or Low level of hazard potential (see Table 2.3). This would include all areas where the analyses indicates earthquake displacements of 5 centimeters or greater. Areas with a Very Low hazard potential, indicating areas with less than 5 centimeters displacement, are excluded from the zone.

As summarized in Table 2.3, all areas characterized by the following geologic strength group and slope gradient conditions are included in the earthquake-induced landslide hazard zone:

1. Geologic Strength Group 5 is included for all slope gradient categories. (Note: Geologic Strength Group 5 includes all mappable landslides with a definite or probable confidence rating).

2. Geologic Strength Group 4 is included for all slopes steeper than 23 percent.

3. Geologic Strength Group 3 is included for all slopes steeper than 34 percent.

4. Geologic Strength Group 2 is included for all slopes steeper than 40 percent.

5. Geologic Strength Group 1 is included for all slopes steeper than 53 percent.

This results in 16 percent of the quadrangle lying within the earthquake-induced landslide hazard zone for the Newbury Park Quadrangle.

ACKNOWLEDGMENTS

The authors would like to thank the following individuals and organizations for their assistance in obtaining the data necessary to complete this project. Geologic material strength data were collected at the City of Thousand Oaks Public Works Department with the assistance of Antoinette Mann and Jon Levin and at the Ventura County Public Works office with the assistance of Larry Cardozo, LaVonne Driver and James O'Tousa. Pamela Irvine provided insights into the stratigraphic nomenclature in the Newbury Park Quadrangle. Digital terrain data were provided by Randy Jibson of the U.S. Geological Survey. GIS support was provided by Terilee McGuire and Bob Moscovitz. Barbara Wanish prepared the final landslide hazard zone maps and Ross Martin prepared the graphic displays for this report. Rick Wilson provided assistance in the preparation of the radar DEM.

REFERENCES

Brabb, E.E., 1983, Map showing direction and amount of bedding dip of sedimentary rocks in San Mateo County, California: U.S. Geological Survey Miscellaneous Investigations Series Map I-1257C, 1 sheet, scale 1:62,500.

California Department of Conservation, Division of Mines and Geology, 1997, Guidelines for evaluating and mitigating seismic hazards in California: California Department of Conservation, Division of Mines and Geology, Special Publication 117, 74 p.

California Department of Conservation, Division of Mines and Geology, 2000, Recommended criteria for delineating seismic hazard zones: California Department of Conservation, Division of Mines and Geology, Special Publication 118, 12 p.

Dibblee, T.W., Jr., 1991, Geology of the Simi Fault Zone, *in* Engineering Geology Along the Simi-Santa Rosa Fault System and Adjacent Areas, Simi Valley to Camarillo, Ventura County, CA, Field Trip Guide Book, Volume 1, 1991 Annual Field Trip, Southern California Section, Association of Engineering Geologists, p. 128-147.

Dibblee, T.W., Jr., and Ehrenspeck, H.E., 1990, Geologic Map of the Camarillo and Newbury Park Quadrangles, Ventura County, California: Dibblee Foundation Map DF-28, scale 1:24000.

Horn, B.K.P., 1981, Hill shading and the reflectance map: Proceedings of the IEEE, v. 69, no. 1, p. 14-47.

Intermap Corporation, 2000, Interferometric radar digital elevation model for Newbury Park Quadrangle, five-meter resolution.

Irvine, P. J., 1994, Unpublished Photo Reconaissance Map of Major Landslides in the Green Meadows Fire Area, Ventura County, California: California Division of Mines and Geology, scale 1:24000.

Irvine, P. J., 1995, Landslide hazards in the Moorpark and Santa Paula quadrangles, Ventura County, California: California Division of Mines and Geology Open-File Report 95-07, 22p., 5 plates, map scale 1: 24,000.

Jibson, R.W., 1993, Predicting earthquake-induced landslide displacements using Newmark's sliding block analysis: Transportation Research Board, National Research Council, Transportation Research Record 1411, 17 p.

Keefer, D.K., 1984, Landslides caused by earthquakes: Geological Society of America Bulletin, v. 95, no. 4, p. 406-421.

McCrink, T.P. and Real, C.R., 1996, Evaluation of the Newmark method for mapping earthquake-induced landslide hazards in the Laurel 7-1/2 minute Quadrangle, Santa Cruz County, California: California Division of Mines and Geology Final Technical Report for U.S. Geological Survey Contract 143-93-G-2334, U.S. Geological Survey, Reston, Virginia, 31 p.

Morton, D. M., 1973, Maps *to accompany text of* Geology and Mineral Resources Study of Southern Ventura County, California - Reconnaissance Photo-Interpretation Map of Major Landslides, Southern Ventura County, California: California Division of Mines and Geology Preliminary Report 14.

Newmark, N.M., 1965, Effects of earthquakes on dams and embankments: Geotechnique, v. 15, no. 2, p. 139-160.

Petersen, M.D., Bryant, W.A., Cramer, C.H., Cao, T., Reichle, M.S., Frankel, A.D., Lienkaemper, J.J., McCrory, P.A. and Schwartz, D.P., 1996, Probabilistic seismic hazard assessment for the State of California: California Department of Conservation, Division of Mines and Geology Open-File Report 96-08; also U.S. Geological Survey Open-File Report 96-706, 33 p.

Smith, T.C., 1996, Preliminary maps of seismic hazard zones and draft guidelines for evaluating and mitigating seismic hazards: California Geology, v. 49, no. 6, p. 147-150.

Treiman, J.A., 1998, Simi-Santa Rosa Fault Zone in the Moorpark, Newbury Park, Simi Valley East, Simi Valley West, and Thousand Oaks quadrangles, Ventura County, California: California Division of Mines and Geology FER-244, 21 p.

Weber, F.H., Jr., Cleveland, J.E., Kahle, J.E., Kiessling, E.W., Miller, R.V., Mills, M.F. and Morton, D.M., 1973, Geology and mineral resources study of southern Ventura County, California: California Division of Mines and Geology Preliminary Report 14, 102 p., map scale 1:48,000.

William Lettis and Associates, 2000, Unpublished digital Quaternary geologic map of the Newbury Park 7.5-minute Quadrangle: digitized at scale 1:24000.

Wilson, R.C. and Keefer, D.K., 1983, Dynamic analysis of a slope failure from the 1979 Coyote Lake, California, earthquake: Bulletin of the Seismological Society of America, v. 73, p. 863-877.

Yerkes, R. F. and Campbell, R. H., 1979, Stratigraphic nomenclature of the central Santa Monica Mountains, Los Angeles County, California: U. S. Geological Survey Bulletin 1457-E, p. E1-E31.

Youd, T.L., 1980, Ground failure displacement and earthquake damage to buildings: American Society of Civil Engineers Conference on Civil Engineering and Nuclear Power, 2d, Knoxville, Tennessee, 1980, v. 2, p. 7-6-2 to 7-6-26.

AIR PHOTOS

I. K. Curtis Services, Inc., Green Meadows Fire Photos, 11-9-93, Frames 3-8 through 3-11 Color, Vertical, scale 1: ~14,400

I. K. Curtis Services, Inc., Green Meadows Fire Photos, 11-9-93, Frames 4-7 through 4-12, Color, Vertical, scale 1: ~14,400

I. K. Curtis Services, Inc., Green Meadows Fire Photos, 11-9-93, Frames 5-6 through 5-11, Color, Vertical, scale 1: ~14,400

I. K. Curtis Services, Inc., Ventura County Photos, November 4, 2000, Frames 507-509 and 526-529, Color, Vertical, scale 1: 42,000.

Pacific Western Aerial Surveys, dated 9-6-88, Frames PW VEN 6-63 through 6-67.

Pacific Western Aerial Surveys, dated 9-6-88, Frames PW VEN 6-36 through 6-41.

Pacific Western Aerial Surveys, dated 10-10-88, Frames PW VEN 6-90 through 6-94.

United States Department of Agriculture (U.S.D.A.), 12-13-52, Frames AXI-1K-78 through 88.

United States Department of Agriculture (U.S.D.A.), 12-13-52, Frames AXI-1K-98 through 104.

United States Department of Agriculture (U.S.D.A.), 12-23-52, Frames AXI-2K-93 through 102.

United States Department of Agriculture (U.S.D.A.), 1-3-53, Frames AXI-3K-60 through 68.

United States Department of Agriculture (U.S.D.A.), 1-3-53, Frames AXI-3K-102 through 106.

United States Department of Agriculture (U.S.D.A.), 10-7-53, photos AXI-10K-122 through 123.

United States Department of Agriculture (U.S.D.A.), 1-14-54, photos AXI-11K-171 through 180.

APPENDIX A
SOURCE OF ROCK STRENGTH DATA

SOURCE	NUMBER OF TESTS SELECTED
City of Thousand Oaks	**52**
Ventura County	**4**
Thousand Oaks Quadrangle	**126**
Moorpark Quadrangle	**27**
Camarillo Quadrangle	**34**
Santa Paula Quadrangle	**9**
Total Number of Shear Tests	**252**

SECTION 3
GROUND SHAKING EVALUATION REPORT

Potential Ground Shaking in the Newbury Park 7.5-Minute Quadrangle, Ventura County, California

By

Mark D. Petersen*, Chris H. Cramer*, Geoffrey A. Faneros, Charles R. Real, and Michael S. Reichle

California Department of Conservation
Division of Mines and Geology
***Formerly with DMG, now with U.S. Geological Survey**

PURPOSE

The Seismic Hazards Mapping Act (the Act) of 1990 (Public Resources Code, Chapter 7.8, Division 2) directs the California Department of Conservation (DOC), Division of Mines and Geology (DMG) to delineate Seismic Hazard Zones. The purpose of the Act is to reduce the threat to public health and safety and to minimize the loss of life and property by identifying and mitigating seismic hazards. Cities, counties, and state agencies are directed to use the Seismic Hazard Zone Maps in their land-use planning and permitting processes. The Act requires that site-specific geotechnical investigations be performed prior to permitting most urban development projects within the hazard zones. Evaluation and mitigation of seismic hazards are to be conducted under guidelines established by the California State Mining and Geology Board (DOC, 1997; also available on the Internet at http://www.consrv.ca.gov/dmg/pubs/sp/117/).

This section of the evaluation report summarizes the ground motions used to evaluate liquefaction and earthquake-induced landslide potential for zoning purposes. Included are ground motion and related maps, a brief overview on how these maps were prepared, precautionary notes concerning their use, and related references. The maps provided herein are presented at a scale of approximately 1:150,000 (scale bar provided on maps),

and show the full 7.5-minute quadrangle and portions of the adjacent eight quadrangles. They can be used to assist in the specification of earthquake loading conditions ***for the analysis of ground failure*** according to the "Simple Prescribed Parameter Value" method (SPPV) described in the site investigation guidelines (California Department of Conservation, 1997). Alternatively, they can be used as a basis for comparing levels of ground motion determined by other methods with the statewide standard.

This section and Sections 1 and 2 (addressing liquefaction and earthquake-induced landslide hazards) constitute a report series that summarizes development of seismic hazard zone maps in the state. Additional information on seismic hazard zone mapping in California can be accessed on DMG's Internet homepage: http://www.consrv.ca.gov/dmg/shezp/

EARTHQUAKE HAZARD MODEL

The estimated ground shaking is derived from the statewide probabilistic seismic hazard evaluation released cooperatively by the California Department of Conservation, Division of Mines and Geology, and the U.S. Geological Survey (Petersen and others, 1996). That report documents an extensive 3-year effort to obtain consensus within the scientific community regarding fault parameters that characterize the seismic hazard in California. Fault sources included in the model were evaluated for long-term slip rate, maximum earthquake magnitude, and rupture geometry. These fault parameters, along with historical seismicity, were used to estimate return times of moderate to large earthquakes that contribute to the hazard.

The ground shaking levels are estimated for each of the sources included in the seismic source model using attenuation relations that relate earthquake shaking with magnitude, distance from the earthquake, and type of fault rupture (strike-slip, reverse, normal, or subduction). The published hazard evaluation of Petersen and others (1996) only considers uniform firm-rock site conditions. In this report, however, we extend the hazard analysis to include the hazard of exceeding peak horizontal ground acceleration (PGA) at 10% probability of exceedance in 50 years on spatially uniform conditions of rock, soft rock, and alluvium. These soil and rock conditions approximately correspond to site categories defined in Chapter 16 of the Uniform Building Code (ICBO, 1997), which are commonly found in California. We use the attenuation relations of Boore and others (1997), Campbell (1997), Sadigh and others (1997), and Youngs and others (1997) to calculate the ground motions.

The seismic hazard maps for ground shaking are produced by calculating the hazard at sites separated by about 5 km. Figures 3.1 through 3.3 show the hazard for PGA at 10% probability of exceedance in 50 years assuming the entire map area is firm rock, soft rock, or alluvial site conditions respectively. The sites where the hazard is calculated are represented as dots and ground motion contours as shaded regions. The quadrangle of interest is outlined by bold lines and centered on the map. Portions of the eight adjacent

NEWBURY PARK 7.5 MINUTE QUADRANGLE AND PORTIONS OF ADJACENT QUADRANGLES

10% EXCEEDANCE IN 50 YEARS PEAK GROUND ACCELERATION (g)

1998

FIRM ROCK CONDITIONS

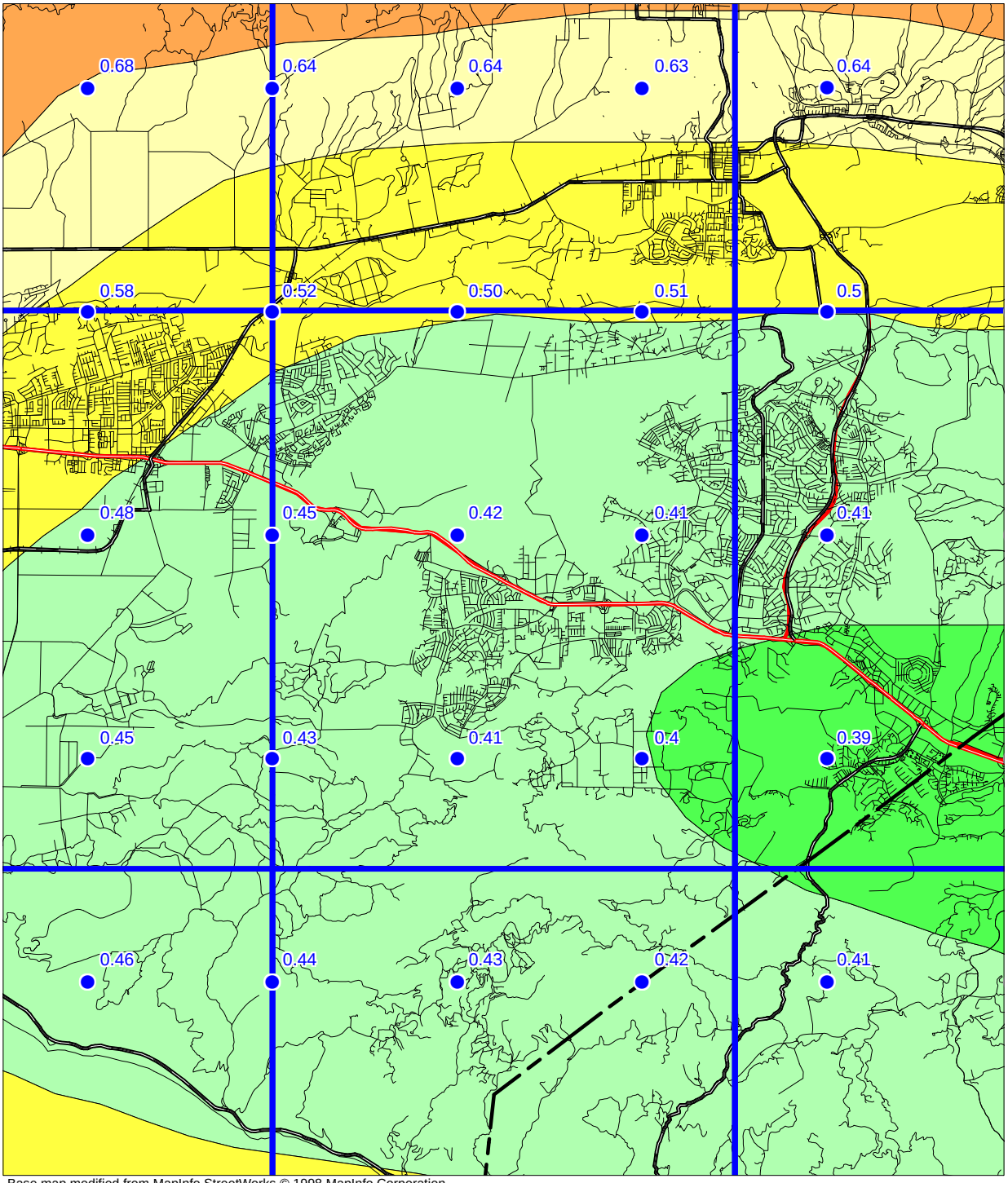

Base map modified from MapInfo StreetWorks © 1998 MapInfo Corporation

0 1.5 3
Miles

Department of Conservation
Division of Mines and Geology

Figure 3.1

NEWBURY PARK 7.5 MINUTE QUADRANGLE AND PORTIONS OF ADJACENT QUADRANGLES

10% EXCEEDANCE IN 50 YEARS PEAK GROUND ACCELERATION (g)

1998

SOFT ROCK CONDITIONS

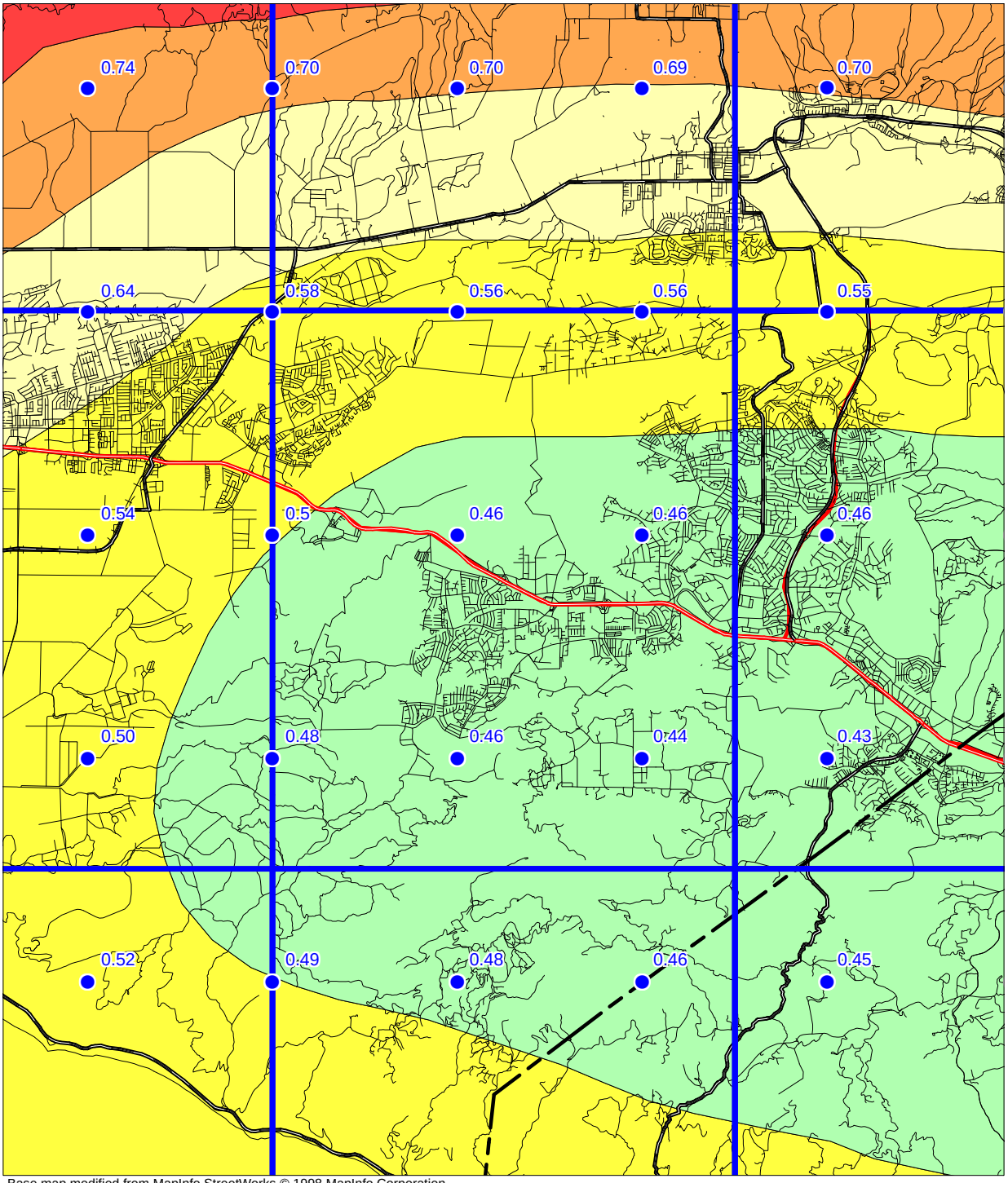

Base map modified from MapInfo StreetWorks © 1998 MapInfo Corporation

0 1.5 3
Miles

Department of Conservation
Division of Mines and Geology

Figure 3.2

NEWBURY PARK 7.5 MINUTE QUADRANGLE AND PORTIONS OF ADJACENT QUADRANGLES

10% EXCEEDANCE IN 50 YEARS PEAK GROUND ACCELERATION (g)

1998

ALLUVIUM CONDITIONS

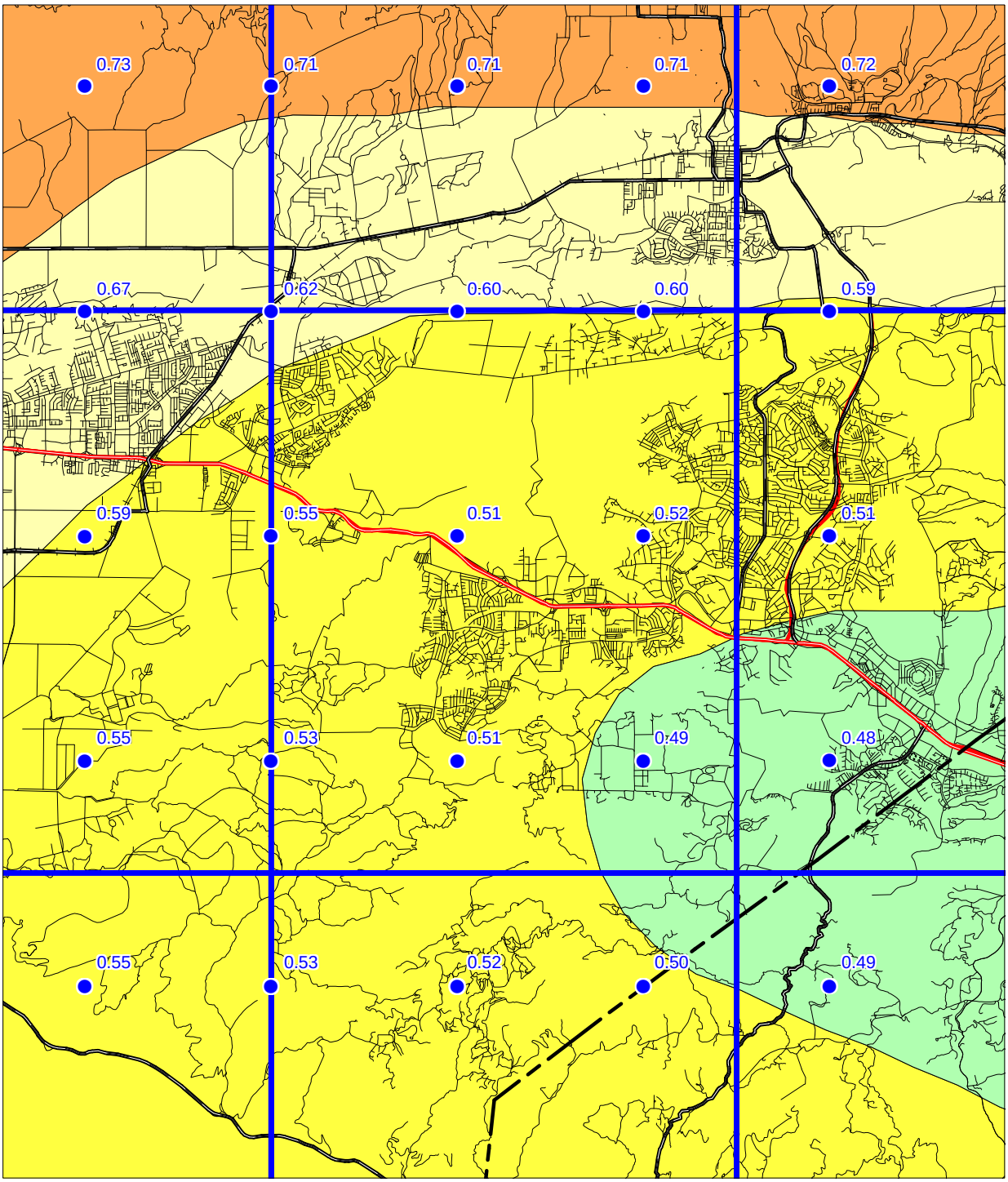

Base map modified from MapInfo Street Works © 1998 MapInfo Corporation

0 1.5 3
Miles

Department of Conservation
Division of Mines and Geology

Figure 3.3

quadrangles are also shown so that the trends in the ground motion may be more apparent. We recommend estimating ground motion values by selecting the map that matches the actual site conditions, and interpolating from the calculated values of PGA rather than the contours, since the points are more accurate.

APPLICATIONS FOR LIQUEFACTION AND LANDSLIDE HAZARD ASSESSMENTS

Deaggregation of the seismic hazard identifies the contribution of each of the earthquakes (various magnitudes and distances) in the model to the ground motion hazard for a particular exposure period (see Cramer and Petersen, 1996). The map in Figure 3.4 identifies the magnitude and the distance (value in parentheses) of the earthquake that contributes most to the hazard at 10% probability of exceedance in 50 years on alluvial site conditions (*predominant earthquake*). This information gives a rationale for selecting a seismic record or ground motion level in evaluating ground failure. However, it is important to keep in mind that more than one earthquake may contribute significantly to the hazard at a site, and those events can have markedly different magnitudes and distances. For liquefaction hazard the predominant earthquake magnitude from Figure 3.4 and PGA from Figure 3.3 (alluvium conditions) can be used with the Youd and Idriss (1997) approach to estimate cyclic stress ratio demand. For landslide hazard the predominant earthquake magnitude and distance can be used to select a seismic record that is consistent with the hazard for calculating the Newmark displacement (Wilson and Keefer, 1983). When selecting the predominant earthquake magnitude and distance, it is advisable to consider the range of values in the vicinity of the site and perform the ground failure analysis accordingly. This would yield a range in ground failure hazard from which recommendations appropriate to the specific project can be made. Grid values for predominant earthquake magnitude and distance should **not** be interpolated at the site location, because these parameters are not continuous functions.

A preferred method of using the probabilistic seismic hazard model and the “simplified Seed-Idriss method” of assessing liquefaction hazard is to apply magnitude scaling probabilistically while calculating peak ground acceleration for alluvium. The result is a “magnitude-weighted” ground motion (liquefaction opportunity) map that can be used directly in the calculation of the cyclic stress ratio threshold for liquefaction and for estimating the factor of safety against liquefaction (Youd and Idriss, 1997). This can provide a better estimate of liquefaction hazard than use of predominate magnitude described above, because all magnitudes contributing to the estimate are used to weight the probabilistic calculation of peak ground acceleration (Real and others, 2000). Thus, large distant earthquakes that occur less frequently but contribute *more* to the liquefaction hazard are appropriately accounted for.

Figure 3.5 shows the magnitude-weighted alluvial PGA based on Idriss’ weighting function (Youd and Idriss, 1997). It is important to note that the values obtained from this map are pseudo-accelerations and should be used in the formula for factor of safety without any magnitude-scaling (a factor of 1) applied.

NEWBURY PARK 7.5 MINUTE QUADRANGLE AND PORTIONS OF ADJACENT QUADRANGLES

10% EXCEEDANCE IN 50 YEARS PEAK GROUND ACCELERATION

1998

PREDOMINANT EARTHQUAKE
Magnitude (Mw)
(Distance (km))

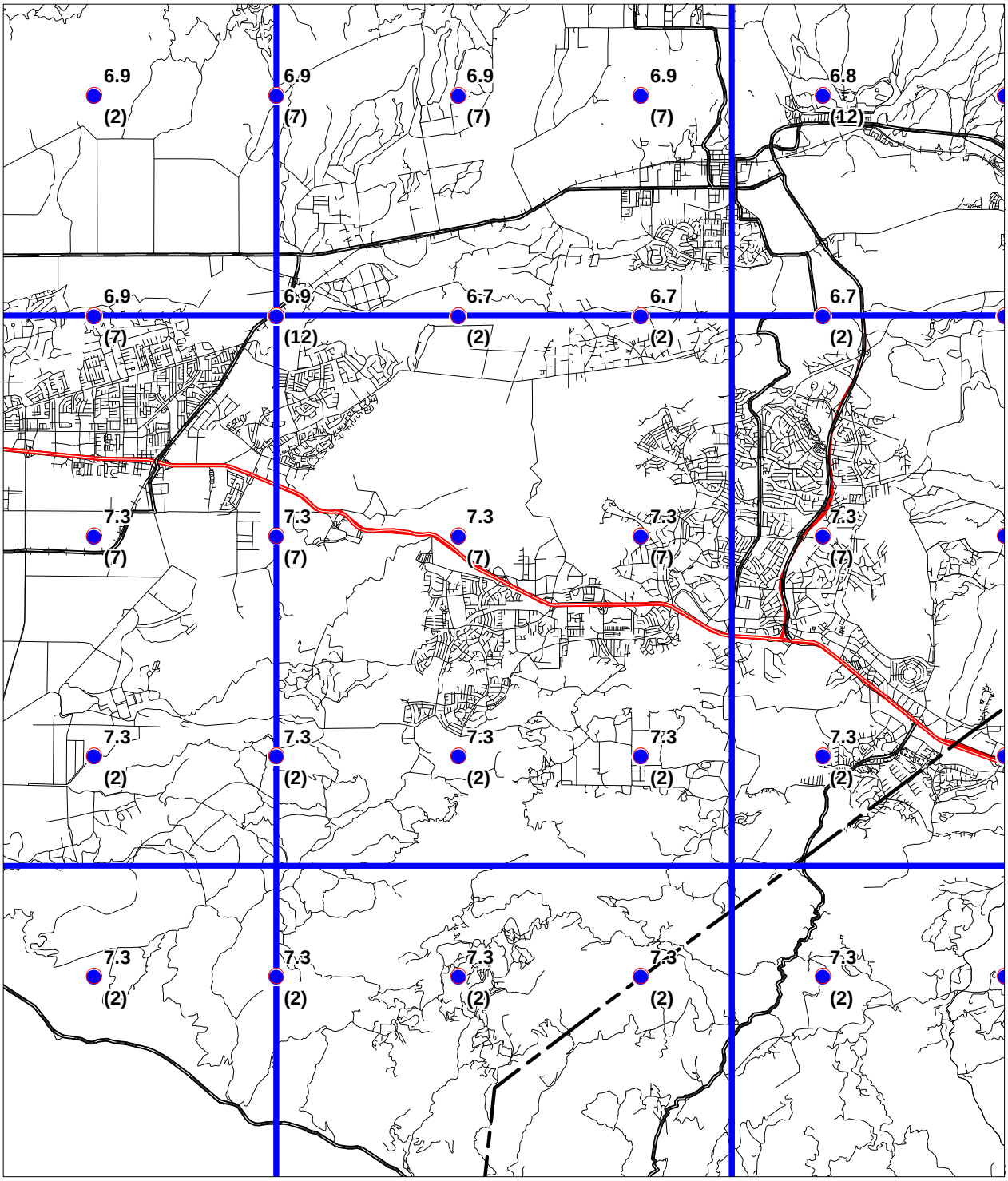

Base map modified from MapInfo StreetWorks © 1998 MapInfo Corporation

0 1.5 3
Miles

Department of Conservation
Division of Mines and Geology

Figure 3.4

NEWBURY PARK 7.5 MINUTE QUADRANGLE AND PORTIONS OF ADJACENT QUADRANGLES

10% EXCEEDANCE IN 50 YEARS MAGNITUDE-WEIGHTED PSEUDO-PEAK ACCELERATION (g) FOR ALLUVIUM

2001

LIQUEFACTION OPPORTUNITY

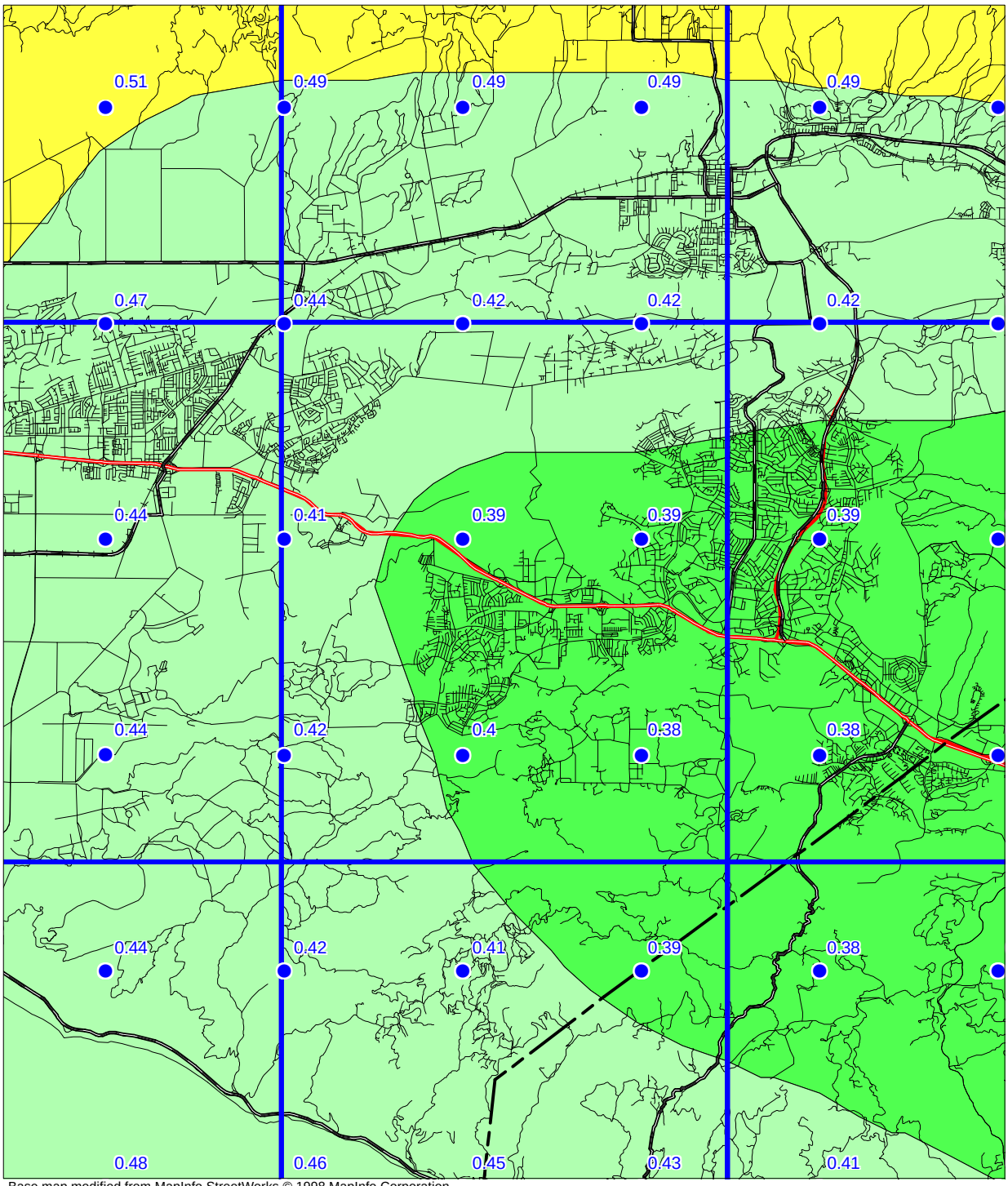

Base map modified from MapInfo StreetWorks © 1998 MapInfo Corporation

0 1.5 3
Miles

Department of Conservation
Division of Mines and Geology

Figure 3.5

USE AND LIMITATIONS

The statewide map of seismic hazard has been developed using regional information and is ***not appropriate for site specific structural design applications***. Use of the ground motion maps prepared at larger scale is limited to estimating earthquake loading conditions for preliminary assessment of ground failure at a specific location. We recommend consideration of site-specific analyses before deciding on the sole use of these maps for several reasons.

1. The seismogenic sources used to generate the peak ground accelerations were digitized from the 1:750,000-scale fault activity map of Jennings (1994). Uncertainties in fault location are estimated to be about 1 to 2 kilometers (Petersen and others, 1996). Therefore, differences in the location of calculated hazard values may also differ by a similar amount. At a specific location, however, the log-linear attenuation of ground motion with distance renders hazard estimates less sensitive to uncertainties in source location.

2. The hazard was calculated on a grid at sites separated by about 5 km (0.05 degrees). Therefore, the calculated hazard may be located a couple kilometers away from the site. We have provided shaded contours on the maps to indicate regional trends of the hazard model. However, the contours only show regional trends that may not be apparent from points on a single map. Differences of up to 2 km have been observed between contours and individual ground acceleration values. *We recommend that the user interpolate PGA between the grid point values rather than simply using the shaded contours*.

3. Uncertainties in the hazard values have been estimated to be about +/- 50% of the ground motion value at two standard deviations (Cramer and others, 1996).

4. Not all active faults in California are included in this model. For example, faults that do not have documented slip rates are not included in the source model. Scientific research may identify active faults that have not been previously recognized. Therefore, future versions of the hazard model may include other faults and omit faults that are currently considered.

5. A map of the predominant earthquake magnitude and distance is provided from the deaggregation of the probabilistic seismic hazard model. However, it is important to recognize that a site may have more than one earthquake that contributes significantly to the hazard. Therefore, in some cases earthquakes other than the predominant earthquake should also be considered.

Because of its simplicity, it is likely that the SPPV method (DOC, 1997) will be widely used to estimate earthquake shaking loading conditions for the evaluation of ground failure hazards. It should be kept in mind that ground motions at a given distance from an earthquake will vary depending on site-specific characteristics such as geology, soil properties, and topography, which may not have been adequately accounted for in the regional hazard analysis. Although this variance is represented to some degree by the

recorded ground motions that form the basis of the hazard model used to produce Figures 3.1, 3.2, and 3.3, extreme deviations can occur. More sophisticated methods that take into account other factors that may be present at the site (site amplification, basin effects, near source effects, etc.) should be employed as warranted. The decision to use the SPPV method with ground motions derived from Figures 3.1, 3.2, or 3.3 should be based on careful consideration of the above limitations, the geotechnical and seismological aspects of the project setting, and the "importance" or sensitivity of the proposed building with regard to occupant safety.

REFERENCES

Boore, D.M., Joyner, W.B. and Fumal, T.E., 1997, Empirical near-source attenuation relationships for horizontal and vertical components of peak ground acceleration, peak ground velocity, and pseudo-absolute acceleration response spectra: Seismological Research Letters, v. 68, p. 154-179.

California Department of Conservation, Division of Mines and Geology, 1997, Guidelines for evaluating and mitigating seismic hazards in California: Special Publication 117, 74 p.

Campbell, K.W., 1997, Attenuation relationships for shallow crustal earthquakes based on California strong motion data: Seismological Research Letters, v. 68, p. 180-189.

Cramer, C.H. and Petersen, M.D., 1996, Predominant seismic source distance and magnitude maps for Los Angeles, Orange and Ventura counties, California: Bulletin of the Seismological Society of America, v. 85, no. 5, p. 1645-1649.

Cramer, C.H., Petersen, M.D. and Reichle, M.S., 1996, A Monte Carlo approach in estimating uncertainty for a seismic hazard assessment of Los Angeles, Ventura, and Orange counties, California: Bulletin of the Seismological Society of America, v. 86, p. 1681-1691.

International Conference of Building Officials (ICBO), 1997, Uniform Building Code: v. 2, Structural engineering and installation standards, 492 p.

Jennings, C.W., *compiler*, 1994, Fault activity map of California and adjacent areas: California Department of Conservation, Division of Mines and Geology, California Geologic Data Map Series, map no. 8.

Petersen, M.D., Bryant, W.A., Cramer, C.H., Cao, T., Reichle, M.S., Frankel, A.D., Lienkaemper, J.J., McCrory, P.A. and Schwartz, D.P., 1996, Probabilistic seismic hazard assessment for the State of California: California Department of Conservation, Division of Mines and Geology Open-File Report 96-08; also U.S. Geological Survey Open-File Report 96-706, 33 p.

Real, C.R., Petersen, M.D., McCrink, T.P. and Cramer, C.H., 2000, Seismic Hazard Deaggregation in zoning earthquake-induced ground failures in southern California: Proceedings of the Sixth International Conference on Seismic Zonation, November 12-15, Palm Springs, California, EERI, Oakland, CA.

Sadigh, K., Chang, C.-Y., Egan, J.A., Makdisi, F. and Youngs, R.R., 1997, SEA96- A new predictive relation for earthquake ground motions in extensional tectonic regimes: Seismological Research Letters, v. 68, p. 190-198.

Wilson, R.C. and Keefer, D.K., 1983, Dynamic analysis of a slope failure from the 1979 Coyote Lake, California, Earthquake: Bulletin of the Seismological Society of America, v. 73, p. 863-877.

Youd, T.L. and Idriss I.M., 1997, Proceedings of the NCEER workshop on evaluation of liquefaction resistance of soils: Technical Report NCEER-97-0022, 40 p.

Youngs, R.R., Chiou, S.-J., Silva, W.J. and Humphrey, J.R., 1997, Stochastic point-source modeling of ground motions in the Cascadia Region: Seismological Research Letters, v. 68, p. 74-85.

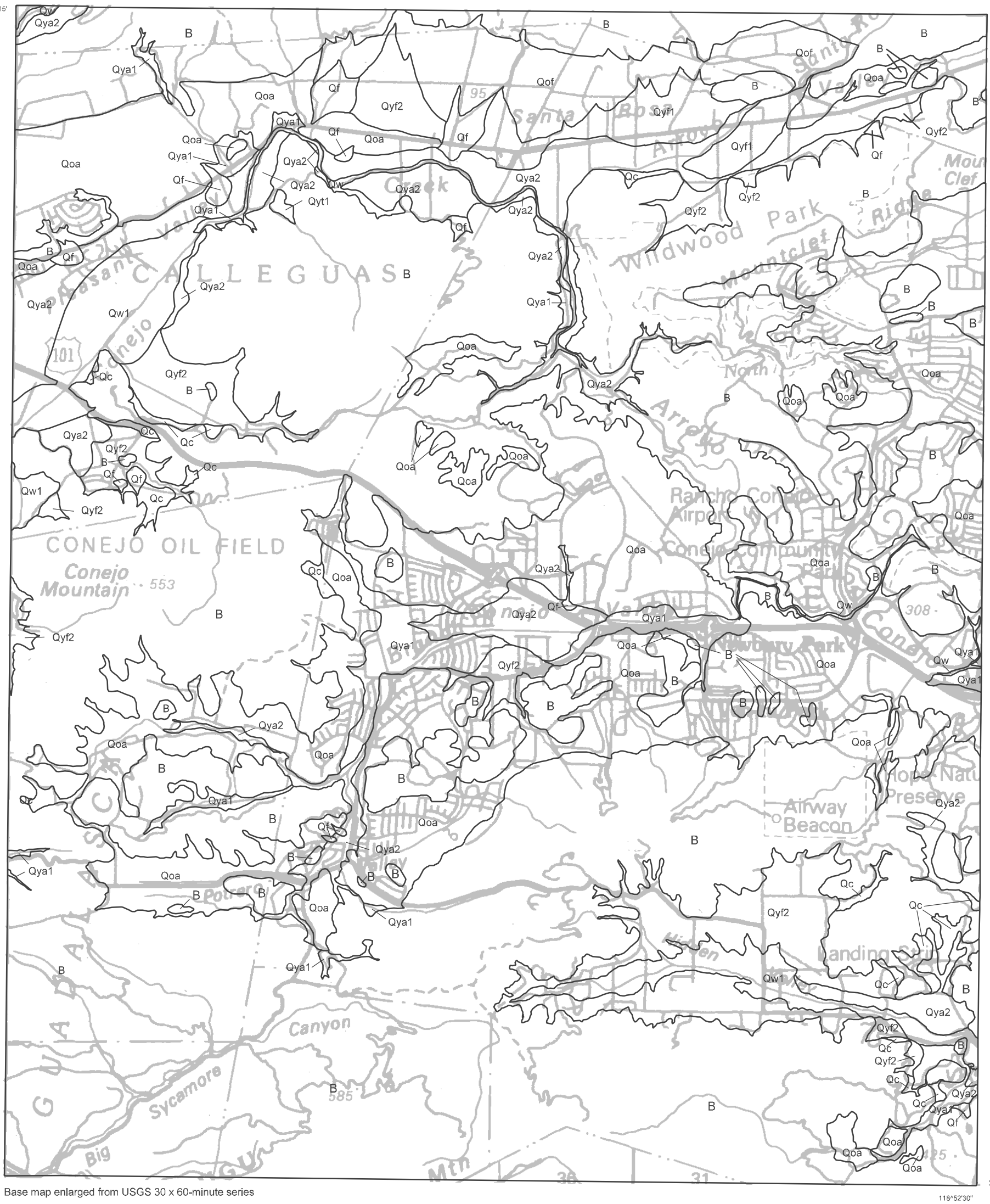

Base map enlarged from USGS 30 x 60-minute series

NEWBURY PARK QUADRANGLE

SCALE

1 .5 0 1 MILE

1000 0 1000 2000 3000 4000 5000 6000 7000 FEET

1 .5 0 1 KILOMETER

N

B = Pre-Quaternary bedrock.

See "Bedrock and Surficial Geology" in Section 1 of report for descriptions of units.

Plate 1.1 Quaternary geologic map of the Newbury Park 7.5-minute Quadrangle (William Lettis & Associates, 1999).

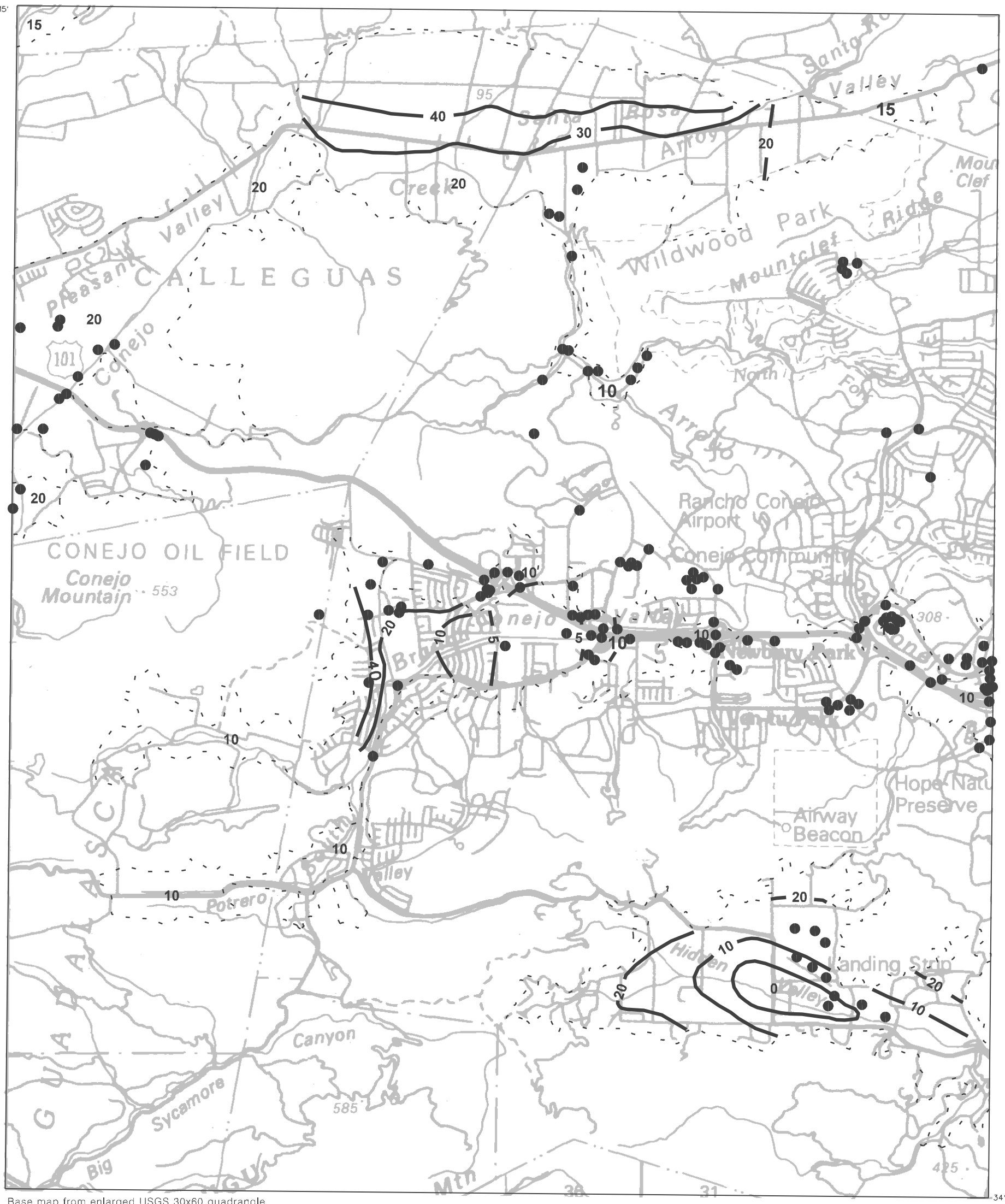

Plate 1.2 Historically high ground–water depths and borehole locations in alluviated valley areas of the Newbury Park 7.5–minute Quadrangle.

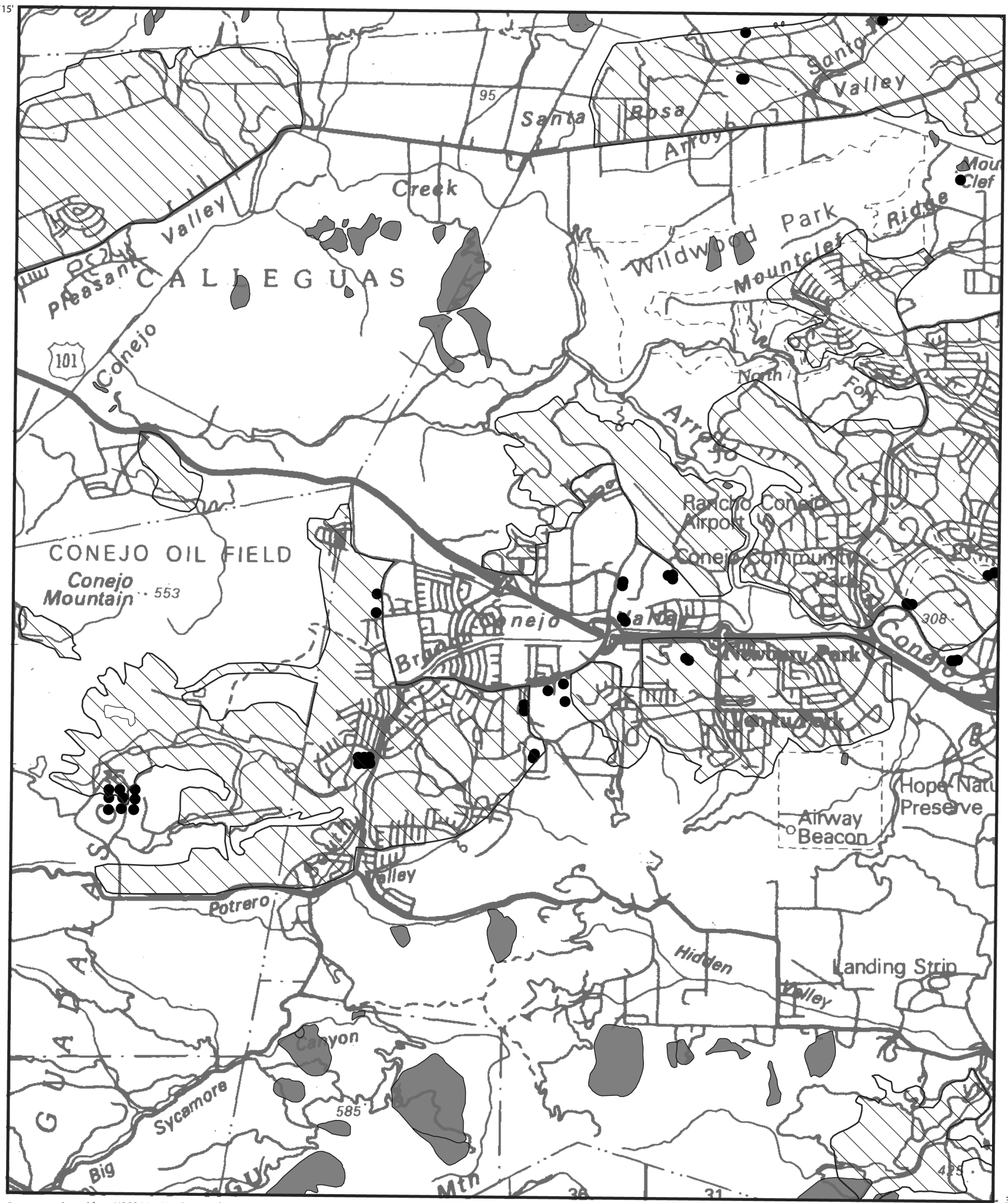

Base map enlarged from USGS 30 x 60-minute series

NEWBURY PARK QUADRANGLE

SCALE

1 .5 0 1 MILE

1000 0 1000 2000 3000 4000 5000 6000 7000 FEET

1 .5 0 1 KILOMETER

N

● Shear test sample location

Landslide

Area of significant grading

Plate 2.1 Landslide inventory, shear test sample locations, and areas of significant grading, Newbury Park 7.5-minute Quadrangle.