OPEN-FILE REPORT 98-06

SEISMIC HAZARD EVALUATION OF THE SAN FERNANDO 7.5-MINUTE QUADRANGLE, LOS ANGELES COUNTY, CALIFORNIA

1998

DEPARTMENT OF CONSERVATION
Division of Mines and Geology

STATE OF CALIFORNIA
GRAY DAVIS
GOVERNOR

THE RESOURCES AGENCY
MARY D. NICHOLS
SECRETARY FOR RESOURCES

DEPARTMENT OF CONSERVATION
DARRYL YOUNG
DIRECTOR

DIVISION OF MINES AND GEOLOGY
JAMES F. DAVIS, *STATE GEOLOGIST*

Copyright © 2000 by the California Department of Conservation. All rights reserved. No part of this publication may be reproduced without written consent of the Department of Conservation.

"The Department of Conservation makes no warrantees as to the suitability of this product for any particular purpose."

OPEN-FILE REPORT 98-06

SEISMIC HAZARD EVALUATION OF THE SAN FERNANDO 7.5-MINUTE QUADRANGLE, LOS ANGELES COUNTY, CALIFORNIA

DIVISION OF MINES AND GEOLOGY'S PUBLICATION SALES OFFICES:

Southern California Regional Office
655 S. Hope Street, Suite 700
Los Angeles, CA 90017
(213) 239-0878

Publications and Information Office
801 K Street, MS 14-31
Sacramento, CA 95814-3531
(916) 445-5716

Bay Area Regional Office
185 Berry Street, Suite 210
San Francisco, CA 94107-1728
(415) 904-7707

CONTENTS

PREFACE vii

INTRODUCTION 1

SECTION 1. LIQUEFACTION EVALUATION REPORT: Liquefaction Zones in the San Fernando 7.5-Minute Quadrangle, Los Angeles County, California 3

PURPOSE 3

BACKGROUND 4

SCOPE AND LIMITATIONS 4

PART I 5

STUDY AREA LOCATION AND PHYSIOGRAPHY 5

GEOLOGIC CONDITIONS 5

GROUND-WATER CONDITIONS 12

PART II 13

EVALUATING LIQUEFACTION POTENTIAL 13

LIQUEFACTION OPPORTUNITY 14

LIQUEFACTION SUSCEPTIBILITY 14

LIQUEFACTION ZONES 15

ACKNOWLEDGMENTS 18

REFERENCES 19

SECTION 2. EARTHQUAKE-INDUCED LANDSLIDE EVALUATION REPORT: Earthquake-Induced Landslide Zones in the San Fernando 7.5-Minute Quadrangle, Los Angeles County, California 23

PURPOSE 23

BACKGROUND 24

SCOPE AND LIMITATIONS 24

PART I 25

STUDY AREA LOCATION AND PHYSIOGRAPHY 25

GEOLOGIC CONDITIONS 26

PART II 33

EARTHQUAKE-INDUCED LANDSLIDE GROUND SHAKING OPPORTUNITY 33

EARTHQUAKE-INDUCED LANDSLIDE HAZARD POTENTIAL 34

EARTHQUAKE-INDUCED LANDSLIDE ZONE 37

ACKNOWLEDGMENTS 38

REFERENCES 39

AIR PHOTOS 42

APPENDIX A SOURCES OF ROCK STRENGTH DATA 43

SECTION 3. GROUND SHAKING EVALUATION REPORT: Potential Ground Shaking in the San Fernando 7.5-Minute Quadrangle, Los Angeles County, California 45

PURPOSE 45

EARTHQUAKE HAZARD MODEL 46

APPLICATIONS FOR LIQUEFACTION AND LANDSLIDE HAZARD ASSESSMENTS 50

USE AND LIMITATIONS 50

REFERENCES 53

ILLUSTRATIONS

Table 1.1. Units of the Southern California Areal Mapping Project (SCAMP) nomenclature used in the San Fernando Valley. 6

Table 1.2. General geotechnical characteristics and liquefaction susceptibility of younger Quaternary units. 9

Table 2.1. Summary of the shear strength statistics for the San Fernando Quadrangle. 31

Table 2.2. Summary of the shear strength groups for the San Fernando Quadrangle. 32

Table 2.3. Hazard Potential Matrix for Earthquake-Induced Landslides in the San Fernando Quadrangle. Shaded area indicates hazard potential levels included within the hazard zone. 37

Figure 2.1. Yield acceleration vs. Newmark displacement for the Pacoima-Kagel Canyon strong-motion record from the 17 January 1994 Northridge, California Earthquake. Record from California Strong Motion Instrumentation Program (CSMIP) station 24088. 35

Figure 3.1. San Fernando 7.5-Minute Quadrangle and portions of adjacent quadrangles, 10% exceedance in 50 years peak ground acceleration (g)—Firm rock conditions. 47

Figure 3.2. San Fernando 7.5-Minute Quadrangle and portions of adjacent quadrangles, 10% exceedance in 50 years peak ground acceleration (g)—Soft rock conditions. 48

Figure 3.3. San Fernando 7.5-Minute Quadrangle and portions of adjacent quadrangles, 10% exceedance in 50 years peak ground acceleration (g)—Alluvium conditions. 49

Figure 3.4. San Fernando 7.5-Minute Quadrangle and portions of adjacent quadrangles, 10% exceedance in 50 years peak ground acceleration—Predominant earthquake. 51

Plate 1.1. Quaternary geologic map of the San Fernando Quadrangle.

Plate 1.2. Historically highest ground-water contours and borehole log data locations, San Fernando Quadrangle.

Plate 2.1. Landslide inventory, shear test sample location, and areas of significant grading, San Fernando Quadrangle

PREFACE

With the increasing public concern about the potential for destructive earthquakes in northern and southern California, the State Legislature passed the Seismic Hazards Mapping Act in 1990. The purpose of the Act is to protect the public from the effects of strong ground shaking, liquefaction, landslides or other ground failure, and other hazards caused by earthquakes. The program and actions mandated by the Seismic Hazards Mapping Act closely resemble those of the Alquist-Priolo Earthquake Fault Zoning Act (which addresses only surface fault-rupture hazards) and are outlined below:

1. **The State Geologist** is required to delineate the various "seismic hazard zones."

2. **Cities and Counties**, or other local permitting authorities, must regulate certain development "projects" within the zones. They must withhold the development permits for a site within a zone until the geologic and soil conditions of the project site are investigated and appropriate mitigation measures, if any, are incorporated into development plans.

3. **The State Mining and Geology Board (SMGB)** provides additional regulations, policies, and criteria to guide cities and counties in their implementation of the law. The SMGB also provides criteria for preparation of the Seismic Hazard Zone Maps (Web site http://www.consrv.ca.gov/dmg/shezp/zoneguid/) and for evaluating and mitigating seismic hazards.

4. **Sellers (and their agents)** of real property within a mapped hazard zone must disclose at the time of sale that the property lies within such a zone.

As stated above, the Act directs the State Geologist, through the Division of Mines and Geology (DMG) to delineate seismic hazard zones. Delineation of seismic hazard zones is conducted under criteria established by the Seismic Hazards Mapping Act Advisory Committee and its Working Groups and adopted by the California SMGB.

The Official Seismic Hazard Zone Maps, released by DMG, which depict zones of required investigation for liquefaction and/or earthquake-induced landslides, are available from:

BPS Reprographic Services
149 Second Street
San Francisco, California 94105
(415) 512-6550

Seismic Hazard Evaluation Reports, released as Open-File Reports (OFR), summarize the development of the hazard zone map for each area and contain background documentation for use

by site investigators and local government reviewers. These Open-File Reports are available for reference at DMG offices in Sacramento,

San Francisco, and Los Angeles. Copies of the reports may be purchased at the Sacramento, Los Angeles, and San Francisco offices. In addition, the Sacramento office offers prepaid mail order sales for all DMG OFRs. **NOTE: The Open-File Reports are not available through BPS Reprographic Services.**

DIVISION OF MINES AND GEOLOGY OFFICES

Geologic Information and Publications Office
801 K Street, MS 14-33
Sacramento, CA 95814-3532
(916) 445-5716

Bay Area Regional Office
185 Berry Street, Suite 210
San Francisco, CA 94107-1728
(415) 904-7707

Southern California Regional Office
655 S. Hope Street, Suite 700
Los Angeles, CA 90017
(213) 239-0878

WORLD WIDE WEB ADDRESS

Seismic Hazard Evaluation Reports and additional information on seismic hazard zone mapping in California are available on the Division of Mines and Geology's Internet homepage:
http://www.consrv.ca.gov/dmg/shezp/

INTRODUCTION

The Seismic Hazards Mapping Act (the Act) of 1990 (Public Resources Code, Chapter 7.8, Division 2) directs the California Department of Conservation, Division of Mines and Geology (DMG) to delineate seismic hazard zones. The purpose of the Act is to reduce the threat to public health and safety and to minimize the loss of life and property by identifying and mitigating seismic hazards. Cities, counties, and state agencies are directed to use the seismic hazard zone maps in their land-use planning and permitting processes. The Act requires that site-specific geotechnical investigations be performed prior to permitting most urban development projects within the hazard zones. Evaluation and mitigation of seismic hazards are to be conducted under guidelines established by the California State Mining and Geology Board (1997; also available on the Internet at http://www.consrv.ca.gov/dmg/pubs/sp/117/).

The Act also directs SMGB to appoint and consult with the Seismic Hazards Mapping Act Advisory Committee (SHMAAC) in developing criteria for the preparation of the seismic hazard zone maps. SHMAAC consists of geologists, seismologists, civil and structural engineers, representatives of city and county governments, the state insurance commissioner and the insurance industry. In 1991 SMGB adopted initial criteria for delineating seismic hazard zones to promote uniform and effective statewide implementation of the Act. These initial criteria provide detailed standards for mapping regional liquefaction hazards. They also directed DMG to develop a set of probabilistic seismic maps for California and to research methods that might be appropriate for mapping earthquake-induced landslide hazards.

In 1996, working groups established by SHMAAC reviewed the prototype maps and the techniques used to create them. The reviews resulted in recommendations that the 1) process for zoning liquefaction hazards remain unchanged and that 2) earthquake-induced landslide zones be delineated using a modified Newmark analysis.

This Seismic Hazard Evaluation Report summarizes the development of the hazard zone map for each area. The process of zoning for liquefaction uses a combination of Quaternary geologic mapping, historic high-water-table information, and subsurface geotechnical data. The process for zoning earthquake-induced landslides incorporates earthquake loading, existing landslide features, slope gradient, rock strength, and geologic structure. Probabilistic seismic hazard maps, which are the underpinning for delineating seismic hazard zones, have been prepared for peak ground acceleration, mode magnitude, and mode distance with a 10% probability of exceedance in 50 years (Petersen and others, 1996) in accordance with the mapping criteria.

This evaluation report summarizes seismic hazard zone mapping for potentially liquefiable soils and earthquake-induced landslides in the San Fernando 7.5-minute Quadrangle (scale 1:24,000).

SECTION 1
LIQUEFACTION EVALUATION REPORT

Liquefaction Zones in the San Fernando 7.5-Minute Quadrangle, Los Angeles County, California

By
Christopher J. Wills

California Department of Conservation
Division of Mines and Geology

PURPOSE

The Seismic Hazards Mapping Act (the Act) of 1990 (Public Resources Code, Chapter 7.8, Division 2) directs the California Department of Conservation, Division of Mines and Geology (DMG) to delineate Seismic Hazard Zones. The purpose of the Act is to reduce the threat to public health and safety and to minimize the loss of life and property by identifying and mitigating seismic hazards. Cities, counties, and state agencies are directed to use the seismic zone maps in their land-use planning and permitting processes. The Act requires that site-specific geotechnical investigations be performed prior to permitting most urban development projects within the hazard zones. Evaluation and mitigation of seismic hazards are to be conducted under guidelines established by the California State Mining and Geology Board (1997; also available on the Internet at http://www.consrv.ca.gov/dmg/pubs/sp/117/).

This evaluation report summarizes seismic hazard zone mapping for potentially liquefiable soils in the San Fernando 7.5-minute Quadrangle (scale 1:24,000). This section and Section 2 addressing earthquake-induced landslides, are part of a series that will summarize development of similar hazard zone maps in the state (Smith, 1996). Additional information on seismic hazards zone mapping in California can be accessed on DMG's Internet homepage: http://www.consrv.ca.gov/dmg/shezp/

BACKGROUND

Liquefaction-induced ground failure has historically been a major cause of earthquake damage in southern California. During the 1971 San Fernando and 1994 Northridge earthquakes, significant damage to roads, utility pipelines, buildings, and other structures in the Los Angeles area was caused by liquefaction-induced ground displacement.

Localities most susceptible to liquefaction-induced damage are underlain by loose, water-saturated granular sediments within 40 feet of the ground surface. These geological and ground-water conditions exist in parts of southern California, most notably in some densely populated valley regions and alluviated floodplains. In addition, the opportunity for strong earthquake ground shaking is high because of the many nearby active faults. The combination of these factors constitutes a significant seismic hazard in the southern California region in general, as well as in the San Fernando Quadrangle.

SCOPE AND LIMITATIONS

Evaluation for potentially liquefiable soils is generally confined to areas covered by Quaternary sedimentary deposits. Such areas consist mainly of alluviated valleys, floodplains, and canyon regions. The evaluation is based on earthquake ground shaking, surface and subsurface lithology, geotechnical soil properties, and ground-water depth data, most of which are gathered from a variety of sources. The quality of the data used varies. Although the selection of data used in this evaluation was rigorous, the state of California and the Department of Conservation make no representations or warranties regarding the accuracy of the data obtained from outside sources.

Liquefaction zone maps are intended to prompt more detailed, site-specific geotechnical investigations as required by the Act. As such, liquefaction zone maps identify areas where the potential for liquefaction is relatively high. They do not predict the amount or direction of liquefaction-related ground displacements, or the amount of damage to facilities that may result from liquefaction. Factors that control liquefaction-induced ground failure are the extent, depth and thickness of liquefiable sediments, depth to ground water, rate of drainage, slope gradient, proximity to free-face conditions, and intensity and duration of ground shaking. These factors must be evaluated on a site-specific basis to determine the potential for ground failure at any given project site.

Information developed in the study is presented in two parts: physiographic, geologic, and hydrologic conditions in PART I, and liquefaction potential, opportunity, susceptibility, and zoning evaluations in PART II.

PART I

STUDY AREA LOCATION AND PHYSIOGRAPHY

The San Fernando Quadrangle covers an area of about 62 square miles in western Los Angeles County about 18 miles northwest of the Los Angeles Civic Center. The communities of Sylmar, Granada Hills, Mission Hills, Pacoima, and Lakeview Terrace, all parts of the City of Los Angeles, and the City of San Fernando are scattered across the northern San Fernando Valley floor in the southern part of the quadrangle. North of the San Fernando Valley, the San Gabriel Mountains cover about half of the San Fernando Quadrangle. Except for a small fringe of unincorporated Los Angles County land along the mountain front most of the land in the mountains lies within the Angeles National Forest. The eastern end of the Santa Susana Mountains extends into the western part of the San Fernando Quadrangle. Canyons within the mountains extend south to the San Fernando Valley. The headwaters of some streams that drain northward into the Santa Clara River Valley are located in the northern part of the San Fernando Quadrangle.

The San Fernando Valley is an east-trending structural trough within the Transverse Ranges of southern California. The San Gabriel Mountains that bound it to the northeast are composed of plutonic and metamorphic rocks that are being thrust over the valley from the north. As the range has been elevated and deformed, the San Fernando Valley has subsided and filled with sediment.

The northern portion of the San Fernando Valley on the San Fernando Quadrangle has received sediment from drainage systems originating in the San Gabriel Mountains. The Pacoima and Little Tujunga Washes are large river systems that have their sources in the steep, rugged San Gabriel Mountains. Each of these drainage systems has a drainage basin of tens of square miles within the mountains and can carry a large volume of sediment. The alluvial fans deposited by these drainage systems have their apexes on the southern San Fernando Quadrangle and cover most of the Van Nuys Quadrangle to the south. North and west of the Pacoima-Tujunga alluvial fan, smaller drainages have deposited alluvial fans that cover most of the San Fernando and Sylmar areas. Composition of these deposits is dependent on the source areas of the drainages. Drainages with source areas in the San Gabriel Mountains primarily have granitic or other plutonic rocks in their drainage basins. The deposits of these streams, consequently are composed of sandy alluvium.

GEOLOGIC CONDITIONS

Surface Geology

Late Quaternary geologic units in the San Fernando Valley area were completely re-mapped for this study and a concurrent study by engineering geologist Chris Hitchcock of

William Lettis and Associates. Lettis and Associates received a grant from the National Science Foundation (NSF) to study the activity of the Northridge Hills uplift. As part of the research for this study, Hitchcock mapped Quaternary surficial units by interpreting their geomorphic expression on aerial photographs and topographic maps. The primary source for this work was 1938 aerial photographs taken by the U.S. Department of Agriculture (USDA). His interpretations were checked and extended for this study using 1952 U.S.D.A. aerial photos, 1920's topographic maps and subsurface data. The resulting map (Hitchcock and Wills, 1998) represents a cooperative effort to depict the Quaternary geology of the San Fernando Valley combining surficial geomorphic mapping and information about subsurface soils engineering properties. The portions of this map that cover the San Fernando Quadrangle are reproduced as Plate 1.1.

In preparing the Quaternary geologic map for the San Fernando Quadrangle, geologic maps prepared by Barrows and others, (1975), Crook and others (1987), Oakeshott (1958), Tinsley and others (1985), Dibblee (1991) and Yerkes (1996) were referred to. We began with the maps of Yerkes (1996) as digital files in the DMG Geographic Information System (GIS). The Quaternary geology shown on the maps of Yerkes (1996a; 1996b) was compiled from Tinsley and others (1985). For the liquefaction portion of this study, we did not review or revise the mapping of bedrock units by Yerkes (1996a; 1996b), except for the contacts between bedrock and Quaternary units. However, changes to the bedrock geology were made for the landslide portion of this study, and the changes are described in the landslide portion (Section 2) of this evaluation report. Within the San Fernando Valley mapping of Quaternary units by Hitchcock (and for this study) was used to refine and substantially revise this mapping. For this map (Plate 1.1), geologic units were defined based on geomorphic expression of Quaternary units (interpreted from aerial photographs and historic topographic maps) and subsurface characteristics of those units (based on borehole data). The nomenclature of the Southern California Areal Mapping Project (SCAMP) (Morton and Kennedy, 1989) was applied to all Quaternary units (Table 1.1).

	Alluvial Fan Deposits	**Alluvial Valley Deposits**	**Age**
Active	Qf- active fan, Qw- active wash	Qa- active depositional basin	Holocene?
Young	Qyf1, Qyf2	Qyt	Holocene?
Old	Qof1, Qof2	Qt	Pleistocene?
Very old	Qvof2	Qvoa1*, Qvoa2	Pleistocene

*may have been alluvial fan, depositional form not preserved

Table 1.1. Units of the Southern California Areal Mapping Project (SCAMP) nomenclature used in the San Fernando Valley.

The Quaternary geologic map (Plates 1.1 and 1.2) shows that the oldest alluvial units in the San Fernando Valley are found within an uplift in the San Fernando area and on the south flank of the San Gabriel Mountains. The Saugus and Pacoima formations, both Pleistocene alluvial units, are exposed on the south flank of the San Gabriel Mountains and Saugus Formation is also exposed in the core of the San Fernando uplift and on the south flank of the Santa Susana Mountains.

Overlying Saugus Formation and Pacoima Formation in the San Fernando area are very old alluvial deposits (Qvoa, Qvoa1, Qvof1, and Qvof2). These deposits are uplifted, deformed, have red (mature) soils and are typically dense to very dense. Qvoa consists of intensely deformed older alluvium along the San Fernando segment of the Sierra Madre fault zone. Its age in relation to the other units is not known. Qvof1 exists as remnants of alluvial surfaces on tops of ridges between Pacoima Wash and Big Tujunga Canyon. Qvoa1 shows no trace of its original depositional geomorphology. It is found surrounding the Sylmar sub-basin of the San Fernando Valley, not much elevated above modern alluvial deposits. Qvof2, although similarly uplifted, retains some of the original morphology of alluvial fans that extended from the San Gabriel Mountains into the San Fernando area.

Overlying very old alluvial deposits in the San Fernando and Sylmar areas are remnants of alluvial fans from the San Gabriel Mountains (Qof1). Older alluvial surfaces are also found in the uplifted area between Pacoima and Big Tujunga Canyons. These deposits are composed of sand, silt, and gravel and form recognizable alluvial fans. The fan surfaces are no longer active because continuing deformation has either lifted them out of the area of deposition or because they have been buried by later alluvium. The younger alluvial fans can be subdivided into young (Qyf1 and Qyf2) and active (Qf, Qw) fan deposits on the basis of geomorphology. Young alluvial fans are described below.

Alluvial basin or valley deposits (Qa) in the San Fernando Quadrangle are mainly deposits in man-made flood control basins behind Upper and Lower San Fernando Dams and Hansen Dam.

Younger alluvial fans of Gavin Canyon and Grapevine Canyon

Gavin Canyon and Grapevine Canyon have small (about 1 square mile) drainage basins at the boundary between the Santa Susana and San Gabriel Mountains. Their drainage basins are mostly in sedimentary bedrock of Tertiary and Pleistocene age. Their deposits are in the area of the upper Van Norman Reservoir, the Jensen Filtration Plant, and the I-5 to I-210 interchange, so they have been extensively modified.

Younger alluvial fans of Sombrero and Wilson Canyon fans

Sombrero Canyon and Wilson Canyon are small drainage basins in the San Gabriel Mountains (about 1 and 2 square miles, respectively). Mostly igneous and lesser metamorphic rocks are exposed in their drainage basins. Alluvial fans from these two drainages have their apexes at the mountain front. The fans extend across the Sylmar sub-basin to the San Fernando uplift. The drainage from these canyons has cut an outlet through the San Fernando uplift in the Mission Hills area, but most of the sediment was apparently blocked and deposited in the Sylmar area.

Younger alluvial fans of Pacoima Canyon

Pacoima Canyon Wash has a drainage basin of about 20 square miles in mountainous terrain that includes summits up to 4000 feet in elevation. Pacoima Wash been able to maintain an incised channel through the San Fernando uplift into the main San Fernando basin to the south. Active wash deposits are found in this channel. On the surface, these wash deposits are composed of sand and gravel. South of the uplift the Pacoima Wash deposits merge with the Little Tujunga and Big Tujunga deposits to form the Pacoima-Tujunga fan that fills most of the eastern San Fernando Valley

Younger alluvial fans of Lopez and Kagel Canyons

Lopez and Kagel Canyons drain an area between Pacoima Wash and Big Tujunga Canyon where Tertiary and Pleistocene rocks have been uplifted on the hanging wall of the San Fernando fault. Both drainages merge with larger streams near the mountain front, so that, except for deposits in the canyons themselves, these streams have not left recognizable deposits. Small drainages between Lopez and Kagel Canyons and similar small drainages to the east between Little Tujunga and Big Tujunga Canyons have deposited a series of alluvial fans that form a sloping surface (Lakeview Terrace) north of the Tujunga Wash.

Younger alluvial fans of Big Tujunga and Little Tujunga Canyons

Tujunga Wash has a drainage basin of about 90 square miles in rugged mountainous terrain that includes peaks up to 5000 feet in altitude. It is divided into two main branches, Little Tujunga Canyon to the west and Big Tujunga Canyon to the east. These two streams merge in the Tujunga Valley, where they form a broad wash. Deposits in the wash are composed of sandy gravel with boulders. The Tujunga Wash ends at Hansen Dam Flood Control Basin, built where the wash had cut through the northwestern end of the Verdugo Mountains. Hansen Dam marks the apex of the main Tujunga Wash portion of the Pacoima-Tujunga fan, which spreads south from the San Fernando Quadrangle.

Subsurface Geology and Geotechnical Characteristics

The geologic units described above and listed in Table 1.2 were primarily mapped from their surface expression, especially geomorphology, as displayed on aerial photos and old topographic maps. The geomorphic mapping was compared with the subsurface properties described in about 400 borehole logs in the study area. Subsurface data used for this study include the database compiled by John Tinsley for previous studies (Tinsley and Fumal, 1985; Tinsley and others, 1985), a database of shear wave velocity measurements originally compiled by Walter Silva (Wills and Silva, 1998), and additional data collected for this study. Subsurface data were collected for this study at Caltrans, the California Department of Water Resources, DMG files of seismic reports for hospital and school sites, the Regional Water Quality Control Board, the Los Angeles Department of Water and Power and from Law Crandall, Inc., Leighton and Associates, Inc, and Woodward-Clyde Consultants. In general, the data gathered for geotechnical studies appear to be complete and consistent. Data from environmental geology reports filed with the Water Quality Control Board are well distributed areally and provide reliable information on water levels. Geotechnical data, particularly SPT blow counts, from environmental studies are sometimes less reliable however, due to non-standard equipment and incomplete reporting of procedures. Water-well logs from the Department of Water Resources tend to have very sketchy lithologic descriptions and, surprisingly, unreliable reports of water levels. Apparently water-well drillers may note the level of productive water, ignoring shallower perched water or water in less permeable layers.

Geologic Map Unit	Material Type	Consistency	Liquefaction Susceptibility
Qw, stream channels	sand, gravelly sand	loose-moderately dense	High
Qf, active alluvial fans	silty sand, sand,	loose-moderately dense	High
Qyf2, younger alluvial fans	silty sand, sand, minor clay	loose-moderately dense	High
Qyf1, young alluvial fan	silty sand, sand, minor clay	loose-moderately dense	High
Qof1, older alluvial fan	sand & gravel	moderately dense	Low
Qvoa, Qvoa1, Qvof1, Qvof2, very old alluvium	clay-silty sand	dense-very dense	Low

Table 1.2. General geotechnical characteristics and liquefaction susceptibility of younger Quaternary units.

Data from previous databases and additional borehole logs were entered into the DMG GIS database. Locations of all exploratory boreholes considered in this investigation are shown on Plate 1.2. Construction of cross sections from the borehole logs, using the GIS, enabled the correlation of soil types from one borehole to another and outlining of areas of similar soils.

In most cases, the subsurface data allow mapping of different alluvial fans. Different generations of alluvium on the same fan, which are very apparent from the geomorphology, are not distinguishable from the subsurface data.

Descriptions of characteristics of geologic units recorded on the borehole logs are given below. These descriptions are generalized but give the most commonly encountered characteristics of the unit (see Table 1.2).

Saugus Formation: Qs, Qsu

The Pleistocene Saugus Formation is an alluvial unit that may not always be distinguished from younger overlying alluvium in borehole logs. In the few boreholes where we can be sure Saugus Formation was encountered, it is described as "sandstone." In others, dense or very dense sand may be Saugus Formation but also could be old or very old alluvium.

Very old alluvium: Qvoa1, Qvof1, Qvof2

Very old alluvium, mapped in the San Fernando uplift, is represented in our subsurface data by several boreholes in unit Qvoa1. The material in these boreholes is dense to very dense sand and silty sand. Unit Qvof2 was examined in the field. Exposures of this unit are dense red-brown gravelly sand.

Older alluvium: Qof1

Older alluvium is distinguished from younger alluvium by being uplifted and usually incised by younger drainages and by having relatively even tonal patterns on pre-development aerial photographs. In contrast, younger alluvium typically has a braided stream tonal pattern even where those stream channels have no geomorphic expression. Qof1 consists of remnants of small alluvial fans in the San Fernando and Sylmar areas and uplifted surfaces in the upper Kagel Canyon and adjacent areas.

In the subsurface, Qof1 consists of silt and silty sand with lesser sand, gravel and clay layers. Sand layers are moderately dense to very dense. Individual layers can rarely be traced from borehole to borehole, reflecting the lenticular layering typical of an alluvial fan deposit.

Younger alluvium Qyf1, Qyf2, Qf, Qw

Within an alluvial fan, the different generations of younger alluvium can be distinguished by their geomorphic relationships. In the subsurface, it is not possible to distinguish among the generations on an alluvial fan. There may simply be too little difference in age among these units, which probably range from mid-Holocene to historic, for any differences in density or cementation to have formed.

Gavin Canyon and Grapevine Canyon fans

Alluvium from these drainages in the area around Upper Van Norman Reservoir is silty sand with some silt and sandy clay. SPT blow counts show that this material is medium dense to dense.

Sombrero and Wilson Canyon fans

The alluvial fans of Sombrero and Wilson canyons, in Sylmar, are composed of sand and silty sand. This material is loose to dense, with SPT blow counts as low as 5 in the near surface layers. Below 10 feet the granular deposits are typically moderately dense to dense.

Pacoima Canyon

Deposits in the Pacoima Wash consist of sand and gravel. Surface deposits observed in the field are dominantly loose gravelly sand. We did not collect any borehole logs with SPT blow counts for these materials, but these young deposits are assumed to be loose to moderately dense.

Lopez and Kagel Canyons

Deposits in Lopez and Kagel Canyons consist of young sand and gravelly sand in the active channel. Fan deposits from the small drainages between Lopez Canyon and Kagel Canyon and similar small drainages between Little Tujunga and Big Tujunga canyons are composed of sand and silty sand with sandy clay and gravel. This material is very loose to dense with SPT blow counts as low as 1 in the near surface layers. Most layers between 0 and 20 feet have blow counts between 5 and 10 blows per foot (BPF). Below 20 feet the deposits are generally moderately dense with blow counts between 10 and 25 BPF.

Big Tujunga and Little Tujunga Canyons

The alluvium of Big Tujunga and Little Tujunga canyons is found mainly in channel deposits in the mountains and in the Tujunga Wash. The wash deposits are composed of sand, gravelly sand and silty sand, with some layers of gravel. SPT blow counts show that

this material is loose to very dense, although some of the higher blow counts may be due to impact on large clasts in gravelly layers.

Artificial fill (af)

In the San Fernando Quadrangle artificial fills large enough to show at the scale of mapping include the hydraulic fill Upper and Lower San Fernando Dams and engineered fill for other dams, including around the Los Angeles Reservoir, Hansen Dam, the concrete Pacoima Dam, and other small flood control dams. Other engineered fill includes fill underlying the Metropolitan Water District's Jensen Filtration Plant, west of upper Van Norman Reservoir, fill underlying Los Angeles Department of Water and Power facilities east of Upper Van Norman Reservoir, fill at the Olive View hospital complex, and engineered fill for freeways. These units were compiled from the digital map of Yerkes (1996).

GROUND-WATER CONDITIONS

The San Fernando Valley ground-water basin is a major source of domestic water for the City of Los Angeles and, as a result, has been extensively studied. The legal rights to water in the ground within the San Fernando Valley were the subject of a lawsuit by the City of Los Angeles against the City of San Fernando and other operators of water wells in the basin. The "Report of Referee" (California State Water Rights Board, 1962) contains information on the geology, soils and ground-water levels of the San Fernando Valley.

The Report of Referee shows that ground water reached its highest levels in 1944, before excessive pumping caused drawdowns throughout the basin. Management of the ground-water resources led to stabilizing of ground-water elevations in the 1960's and, in some cases, rise of ground-water elevations in the 1970's and 1980's to levels approaching those of 1944 (Blevins, 1995).

In order to consider the historically highest ground-water level in liquefaction analysis, the 1944 ground-water elevation contours (California State Water Rights Board 1962, Plate 29) were digitized. A three-dimensional model was created from the digitized contours giving a ground-water elevation at any point on a grid. The ground-water elevation values in this grid were then subtracted from the surface elevation values from the USGS Digital Elevation Model (DEM) for the San Fernando Quadrangle. The difference between the surface elevation and the ground-water elevation is the ground-water depth. Subtracting the ground-water depth grid from the DEM results in a grid of ground-water depth values at any point where the grids overlapped.

The resulting grid of ground-water depth values showed several artifacts of the differences between the sources of ground-water elevation data and surface elevation data. The ground-water elevations were interpreted from relatively few measurements in water wells. The USGS DEM is a much more detailed depiction of surface elevation, it also

shows man made features such as excavations or fills that have changed the surface elevations. Most of these surface changes occurred after the ground-water levels were measured in 1944. The ground-water depth contours were smoothed and obvious artifacts removed to create a ground-water depth map. Ground-water depth information for the San Fernando Juvenile Hall area from Smith and Fallgren (1975) was added for that area, which was not covered by the Report of Referee ground-water elevation map. Ground-water levels from borehole data collected for this study were compared with the depths on the combined map. Borehole data led to some refinements of the final ground-water depth contours (Plate 1.2).

The ground-water depth map shows areas of shallow ground water north of the Mission Hills and San Fernando faults in the Granada Hills, Sylmar and San Fernando areas.

Ground water is also relatively shallow in all canyons in the Santa Susana and San Gabriel Mountains according to records that we have obtained. In general, it appears that relatively shallow and impermeable bedrock underlying the canyon alluvium helps to maintain a shallow water table.

PART II

EVALUATING LIQUEFACTION POTENTIAL

Liquefaction occurs in water-saturated sediments during moderate to great earthquakes. Liquefied sediments are characterized by a loss of strength and may fail, causing damage to buildings, bridges, and other such structures. A number of methods for mapping liquefaction hazard have been proposed; Youd (1991) highlights the principal developments and notes some of the widely used criteria. Youd and Perkins (1978) demonstrate the use of geologic criteria as a qualitative characterization of susceptibility units, and introduce the mapping technique of combining a liquefaction susceptibility map and a liquefaction opportunity map to evaluate liquefaction potential. Liquefaction susceptibility is a function of the capacity of sediments to resist liquefaction and liquefaction opportunity is a function of the seismic ground shaking intensity. The application of the Seed Simplified Procedure (Seed and Idriss, 1971) for evaluating liquefaction potential allows a quantitative characterization of susceptibility of geologic units. Tinsley and others (1985) applied a combination of the techniques used by Seed and others (1983) and Youd and Perkins (1978) for mapping liquefaction hazards in the Los Angeles region. The method applied in this study for evaluating liquefaction potential is similar to that of Tinsley and others (1985), combining geotechnical data analyses, and geologic and hydrologic mapping, but follows criteria adopted by the California State Mining and Geology Board (in press).

LIQUEFACTION OPPORTUNITY

According to the criteria adopted by the California State Mining and Geology Board (in press), liquefaction opportunity is a measure, expressed in probabilistic terms, of the potential for ground shaking strong enough to generate liquefaction. Analyses of in-situ liquefaction resistance require assessment of liquefaction opportunity. The minimum level of seismic excitation to be used for such purposes is the level of peak ground acceleration (PGA) with a 10% probability of exceedance over a 50-year period. The earthquake magnitude is the magnitude that contributes most to the acceleration.

For the San Fernando Quadrangle, peak accelerations of 0.62 g to 1.22 g, resulting from earthquakes of magnitude 6.6 to 6.85 were used for liquefaction analyses. The PGA and magnitude values were derived from maps prepared by Petersen and others (1996) and Cramer and Petersen (1996), respectively. See the ground motion portion (Section 3) of this report for further details.

LIQUEFACTION SUSCEPTIBILITY

Liquefaction susceptibility reflects the relative resistance of soils to loss of strength when subjected to ground shaking. Primarily, physical properties and conditions of soil such as sediment grain-size distribution, compaction, cementation, saturation, and depth govern the degree of resistance. Soils that lack resistance (susceptible soils) are typically saturated, loose sandy sediments. Soils resistant to liquefaction include all soil types that are dry or sufficiently dense.

DMG's map inventory of areas containing soils susceptible to liquefaction begins with evaluation of geologic maps, cross-sections, geotechnical test data, geomorphology, and ground-water hydrology. Soil-property and soil-condition factors such as type, age, texture, color, and consistency, along with historic depths to ground water are used to identify, characterize, and correlate susceptible soils. Because Quaternary geologic mapping is based on similar soil observations, findings can be related to the map units. A qualitative susceptible soil inventory is outlined below and summarized in Table 1.2.

Very old alluvium (Qvoa, Qvoa1, Qvof1, Qvof2)

Very old alluvium consists of dense to very dense sand and silty sand deposits in an area of deep ground water. Liquefaction susceptibility of this unit is low.

Old alluvium (Qof1)

Old alluvium on the San Fernando Quadrangle consists of moderately dense sand and silty sand. This deposit has low liquefaction susceptibility over most of its area due to deep ground water.

Young alluvium (Qyf1, Qyf2, Qf, Qw, Qa)

Younger alluvium on the San Fernando Quadrangle consists of sand with sand, silt and clay. Most boreholes in these units contain loose to moderately dense sand or silty sand. Where ground water is within 40 feet of the surface, liquefaction susceptibility of these units is high.

Quantitative Liquefaction Analysis

DMG performs quantitative analysis of geotechnical data to evaluate liquefaction potential using the Seed Simplified Procedure (Seed and Idriss, 1971; Seed and others, 1983; Seed and Harder, 1990; Youd and Idriss, 1997). This procedure calculates soil resistance to liquefaction, expressed in terms of cyclic resistance ratio (CRR) based on standard penetration test (SPT) results, ground-water level, soil density, moisture content, soil type, and sample depth. CRR values are then compared to calculated earthquake-generated shear stresses, expressed in terms of cyclic stress ratio (CSR). The factor of safety (FS) relative to liquefaction is: FS=CRR/CSR. FS, therefore, is a quantitative measure of liquefaction potential. Generally, a factor of safety of 1.0 or less, where CSR equals or exceeds CRR, indicates the presence of potentially liquefiable soil. DMG uses FS, as well as other considerations such as slope, free face conditions, and thickness and depth of potentially liquefiable soil, to construct liquefaction potential maps, which then directly translate to Zones of Required Investigation.

Of the about 400 borehole logs compiled for this study, fewer than 150 include blow-count data from SPTs or from penetration tests that allow reasonable blow count translations to SPT-equivalent values. Non-SPT values, such as those resulting from the use of 2-inch or 2 1/2-inch inside diameter ring samplers, were translated to SPT-equivalent values if reasonable factors could be used in conversion calculations. Few borehole logs, however, include all of the information (soil density, moisture content, sieve analysis, etc.) required for an ideal Seed Simplified Analysis. For boreholes having acceptable penetration tests, liquefaction analysis is performed using logged density, moisture, and sieve test values, or using average test values of similar materials.

LIQUEFACTION ZONES

Criteria for Zoning

The areas underlain by late Quaternary geologic units were included in liquefaction zones using the criteria developed by the Seismic Hazards Mapping Act Advisory Committee and adopted by the California State Mining and Geology Board (in press). Under those criteria, liquefaction zones are areas meeting one or more of the following:

1. Areas known to have experienced liquefaction during historic earthquakes.

2. All areas of uncompacted fills containing liquefaction susceptible material that are saturated, nearly saturated, or may be expected to become saturated.

3. Areas where sufficient existing geotechnical data and analyses indicate that the soils are potentially liquefiable.

4. Areas where existing geotechnical data are insufficient.

In areas of limited or no geotechnical data, susceptibility zones may be identified by geologic criteria as follows:

a) Areas containing soil deposits of late Holocene age (current river channels and their historic floodplains, marshes and estuaries), where the M7.5-weighted peak acceleration that has a 10% probability of being exceeded in 50 years is greater than or equal to 0.10 g and the water table is less than 40 feet below the ground surface; or

b) Areas containing soil deposits of Holocene age (less than 11,000 years), where the M7.5-weighted peak acceleration that has a 10% probability of being exceeded in 50 years is greater than or equal to 0.20 g and the historic high water table is less than or equal to 30 feet below the ground surface; or

c) Areas containing soil deposits of latest Pleistocene age (between 11,000 years and 15,000 years), where the M7.5-weighted peak acceleration that has a 10% probability of being exceeded in 50 years is greater than or equal to 0.30 g and the historic high water table is less than or equal to 20 feet below the ground surface.

Application of SMGB criteria for liquefaction zoning in the San Fernando Quadrangle is summarized below.

Areas of Past Liquefaction

Evidence of liquefaction was recorded in the San Fernando Quadrangle in the 1971 San Fernando earthquake and the 1994 Northridge earthquake. In 1971 liquefaction of the hydraulic fill caused spectacular, and nearly catastrophic, failure of Lower San Fernando Dam (Seed and Lee, 1973; Cortright, 1975) (locality 1, Plate 1.2). The hydraulic fill of upper San Fernando Dam also liquefied during the earthquake, but damage to the dam was not as severe. Liquefaction and lateral spreading in natural alluvial deposits occurred both east and west of Upper Van Norman Reservoir (Qw and Qyf2). East of the reservoir a major lateral spread damaged the Los Angeles County Juvenile Hall (Fallgren and Smith, 1973; Smith and Fallgren, 1975; Youd, 1973) (locality 2, Plate 1.2). Similar, but apparently less severe, ground cracking was mapped in the area around Van Gogh Street Elementary School (locality 3, Plate 1.2 and to the west on the Oat Mountain Quadrangle; Saul, 1974). Arcuate cracks on the school grounds showed down to the east and vertical offset. Although no sand boils or other clear indications of liquefaction were noted. Saul (1974) described subsidence and extensional and compressional ground cracks as being similar to slides to the east (the Juvenile Hall lateral spread). Meehan (1974) states that “it

is believed the ground displacement was due to liquefaction." Liquefaction of alluvium underlying 35 to 50 feet of artificial fill at the Jensen Filtration plant of the Metropolitan Water District of Southern California northwest of the Upper Van Norman Reservoir also caused lateral spreading of the fill and extensive damage to structures (Marachi, 1973; O'Rourke and others, 1989) (locality 4, Plate 1.2).

Liquefaction may have occurred in 1971 in the sediment deposited behind Lopez Dam in Pacoima Wash (locality 5, Plate 1.2). That sediment, deposited after the dam was built in 1954, was about 20 feet thick and saturated at the time of the earthquake. The earthquake caused cracking along the edge of the sediments and settlement of the sediments (Committee on Water and Sewerage Systems, 1973). The photograph published illustrating these cracks (Figure 46 ibid.) shows that they follow the crests of low, unvegetated mounds. Although the report does not mention liquefaction or refer to these features, they strongly resemble sand boils.

Similarly, liquefaction occurred in the 1994 Northridge earthquake in the sediments behind Hansen Dam (locality 6, plate 1.2). Sand boils, fissures, and minor lateral spreading features occurred in an area about 300 by 1000 feet (Moehle, 1994). The exact location of this liquefaction is not shown in the volume by Moehle (1994), this liquefaction could have been on the San Fernando, the Sunland Quadrangle, or both. Settlements of up to one foot and lateral spreading of up to three feet were reported. It is not reported if the liquefaction occurred in the recent deposits behind the dam, in the underlying Holocene wash deposits, or both.

In the 1994 Northridge earthquakes, liquefaction occurred again in the hydraulic fills of both Upper and Lower San Fernando Dams (Bardet and Davis, 1996). Ground cracks and associated permanent ground movements in the areas of the 1971 Juvenile Hall and Van Gogh Street School lateral spreads indicate liquefaction and reactivation of those features (Davis and Bardet, 1995). Liquefaction was most severe around the San Fernando Power Plant and the Power Plant Tailrace, a small reservoir that serves as the afterbay of the power plant (Davis and Bardet, 1996). This liquefaction occurred in the alluvium underlying the fill for the power plant and tailrace and led to failure of the tailrace dike. Liquefaction and lateral spreading extended from the west side of the tailrace westward onto the Jensen Filtration Plant property.

The most extensive damage due to liquefaction in 1994 occurred near Balboa Blvd. and Rinaldi Streets in the Granada Hills area (locality 5, Plate 1.2). In that area, liquefaction within early Holocene alluvium (Qyf2) led to lateral spreading and both extensional and compressional ground cracking. Post-earthquake investigations showed that the Mission Hills fault, mapped just south of the area of liquefaction, may form a ground-water barrier (Hecker and others, 1995a, 1995b). Because of this barrier, ground water is within 20 feet of the ground surface north of the fault. There was no recorded liquefaction south of the fault, apparently because ground water is too deep.

Artificial Fills

In the San Fernando quadrangle artificial fills large enough to show at the scale of mapping include the hydraulic fill Upper and Lower San Fernando Dams and engineered fill for other dams, including around the Los Angeles Reservoir, the concrete Pacoima Dam, and other small flood control dams. Other engineered fill includes fill underlying the Metropolitan Water District's Jensen Filtration Plant, west of upper Van Norman Reservoir, fill underlying Los Angeles Department of Water and Power facilities east of Upper Van Norman Reservoir, fill at the Olive View hospital complex, and engineered fill for freeways.

Hydraulic fills of Upper and Lower San Fernando Dams liquefied in the 1971 and 1994 earthquakes (Cortright, 1975; Bardet and Davis, 1996). Areas underlain by artificial fill on both sides of Upper Van Norman reservoir were damaged by liquefaction in 1971 and 1994, but this liquefaction occurred in the young alluvium underlying the fill (Smith and Fallgren, 1975; Dixon and Burke, 1973; Davis and Bardet, 1996). The engineered fills for freeways are generally too thin to have an impact on liquefaction hazard and so were not investigated.

Areas with Existing Geotechnical Data

The dense consistency and deep ground water encountered in boreholes into the very old alluvium exposed in the hills surrounding the San Fernando-Sylmar area and in the San Fernando uplift indicates a low susceptibility to liquefaction. This geologic unit has not been included in a liquefaction zone in this area.

Older alluvial fans from the San Gabriel Mountains found as remnants around the edge of the San Fernando Valley and uplifted in the Kagel Canyon and Lopez Canyon areas are generally moderately dense and are located in areas of deep ground water. These areas are not included in a liquefaction zone.

Younger alluvial deposits (Qyf1, Qyf2, Qf, Qw) of the alluvial fans are composed of sand and silty sand. Most wells have layers of loose to moderately dense sand or silty sand. Those sand layers generally have a factor of safety against liquefaction of less than one in the anticipated earthquake shaking. All younger alluvial fan deposits and stream channel deposits where ground water has been less than 40 feet from the surface have been included in the liquefaction zones.

ACKNOWLEDGMENTS

The author would like to thank the staff at the California Department of Transportation (Caltrans), the Los Angeles Department of Water and Power (LADWP), and the Los Angeles Regional Water Quality Control Board for their assistance in the collection of subsurface borehole data. Marshall Lew of Law-Crandall, Inc. and Bruce Clark at

Leighton and Associates generously provided access to pertinent report files at their firms. At DMG, special thanks go to Bob Moskovitz, Teri McGuire, and Scott Shepherd for their GIS operations support, and to Barbara Wanish for designing and plotting the graphic displays associated with the liquefaction zone map and this report.

REFERENCES

Bardet, J.P. and Davis C.A., 1996, Performance of San Fernando Dams during 1994 Northridge earthquake: Journal of Geotechnical Engineering, v. 122, no. 7, p. 554-564.

Barrows, A.G., Kahle, J.E., Saul, R.B. and Weber, F.H. Jr., 1975, Geologic Map of the San Fernando earthquake area, *in* Oakeshott, G.B., *editor*, San Fernando Earthquake of 9 February, 1971: California Division of Mines and Geology Bulletin 196, plate 2, scale 1:18,000.

Blevins, M.L., 1995, Watermaster Service in the Upper Los Angeles River Area, Los Angeles County, 1993-1994 water year: Upper Los Angeles River Area Watermaster, 45 p.

Budiman, J.S. and Mohammadi, Jamshid, 1996, Effect of large Inclusions on Liquefaction of Sands: *in* Evans, M.D. and Fragaszy, R.A., *editors*, Static and Dynamic Properties of Gravelly Soils, American Society of Civil Engineers Geotechnical Special Publication No. 56.

California State Mining and Geology Board, 1997, Guidelines for evaluating and mitigating seismic hazards: California Department of Conservation, Division of Mines and Geology, Special Publication 117, 74 p.

California State Mining and Geology Board, in press, Criteria for delineating seismic hazard zones: California Department of Conservation, Division of Mines and Geology, Special Publication 118, 21 p.

California State Water Rights Board, 1962, Report of Referee, in the Superior Court of the State of California in and for the County of Los Angeles, The City of Los Angeles, a Municipal Corporation, Plaintiff, Vs City of San Fernando, a Municipal Corporation, et al, Defendants, No. 650079, volume 1, 258 p.

Committee on Water and Sewerage Systems, 1973, Earthquake damage to water and sewerage facilities, *in* Murphy, L. M., *editor*, San Fernando, California, Earthquake of February 9, 1971: National Oceanic and Atmospheric Administration, Washington D.C., v. 2, p. 75-193.

Cortright, C.J., 1975, Effects of the San Fernando earthquake on the Van Norman Reservoir complex, *in* Oakeshott, G.B., *editor*, San Fernando Earthquake of 9 February, 1971: California Division of Mines and Geology Bulletin 196, p. 395-406.

Cramer, C.H. and Petersen, M.D., 1996, Predominant seismic source distance and magnitude maps for Los Angeles, Orange, and Ventura counties, California: Bulletin of Seismological Society of America, v. 86, no. 5, p. 1,645-1,649.

Davis C.A. and Bardet, J.P., 1996, Performance of two reservoirs during 1994 Northridge earthquake: Journal of Geotechnical Engineering, v. 122, no. 8, p. 613-622.

Dibblee, T.W., Jr., 1991, Geologic map of the San Fernando and Van Nuys (North 1/2) quadrangles, Los Angeles County, California: Dibblee Geological Foundation Map DF-33, Santa Barbara California, scale 1:24,000.

Fallgren, R.B. and Smith, J.L., 1973, Ground displacement at San Fernando Valley Juvenile Hall during San Fernando earthquake, *in* Murphy, L. M., *editor*, San Fernando, California, Earthquake of February 9, 1971: National Oceanic and Atmospheric Administration, Washington D.C., v. 3, p. 189-196.

Hecker, S., Ponti, D.J., Garvin, C.D., Powers,T.J., Fumal, T.E., Hamilton, J.C., Sharp, R.V., Rymer, M.J., Prentice, C.S. and Cinit, F.R., 1995a, Ground deformation in Granada Hills and Mission Hills resulting from the January 17, 1994, Northridge, California earthquake: U.S. Geological Survey Open File Report 95-62, 11 p.

Hecker, S., Ponti, D.J., Garvin, C.D., Powers, T.J. and Hamilton, J.C., 1995b, Characteristics and origin of ground deformation in Granada Hills and Mission Hills during the January 17, 1994, Northridge, California earthquake, *in* Woods, M.C., and Seiple, W.R., *editors*, The Northridge, California earthquake of January 17, 1994: Division of Mines and Geology Special Publication 116, p. 111-132.

Hitchcock, C.S. and Wills, C.J., 1998, Quaternary geologic mapping and seismic hazards of San Fernando Valley, California: Geological Society of America Abstracts with Programs, Cordilleran Section Meeting, Long Beach, California, v. 30, no. 5, p. 20.

Holzer, T.L., Bennett, M.J., Tinsley III, J.C. and Sharp, R.V., 1996, Causes of ground failure in alluvium during the Northridge, California earthquake of January 17, 1994, *in* 6th US-Japan Workshop on Earthquake Resistant Design of Lifeline Facilities and Countermeasures Against Liquefaction, National Center for Earthquake engineering Research.

King, E.J., Tinsley, J.C. and Preston, R.F., 1981, Maps showing flooding in the San Fernando Valley, California 1934 to 1956: U.S. Geological Survey Open File Report 81-153, scale 1:24,000

Marachi, N.D., 1973, Dynamic soil problems at the Joseph Jensen Filtration Plant, *in* Murphy, L. M., *editor*, San Fernando, California, Earthquake of February 9, 1971: National Oceanic and Atmospheric Administration, Washington D.C., v. 1, p. 815-820.

Meehan, J.F., 1975, Performance of public school buildings, *in* Oakeshott, G.B., *editor*, San Fernando Earthquake of 9 February, 1971: California Division of Mines and Geology Bulletin 196, p. 355-368.

Moehle, J.P., *editor*, 1994, Preliminary report on the seismological and engineering aspects of the January 17, 1994 Northridge earthquake: University of California, Berkeley, Earthquake Engineering Research Center Report UCB/EERC-94-01.

Morton, D.M. and Kennedy, M.P., 1989, A southern California digital 1:100,000-scale geologic map series: The Santa Ana Quadrangle, The first release: Geological Society of America Abstracts with Programs v. 21, no. 6, p. A107-A108.

O'Rourke, T.D., Roth, B.L. and Hamada, M., 1989, A case study of large ground deformation during the 1971 San Fernando earthquake, *in* O'Rourke, T.D. and Hamada, M., *editors*, Proceedings from the second U.S.-Japan workshop on liquefaction, large ground deformation and their effects on lifelines: National Center for Earthquake Engineering Research Technical Paper NCEER-89-0032, p. 50-66,

Petersen, M.D., Cramer, C.H., Bryant, W.A., Reichle, M.S. and Toppozada, T.R., 1996, Preliminary seismic hazard assessment for Los Angeles, Ventura, and Orange counties, affected by the 17 January 1994 Northridge earthquake: Bulletin of the Seismological Society of America, v. 86, no. 1B, p. S247-S261.

Saul, R.B., 1974, Geology of the southwest slope of the Santa Susana Mountains and geologic effects of the San Fernando earthquake, *in* Oakeshott, G.B., *editor*, San Fernando Earthquake of 9 February, 1971: California Division of Mines and Geology Bulletin 196, p. 53-70.

Saul, R. B., 1979, Geology of the S.E. 1/4 Oat Mountain Quadrangle, Los Angeles County, California: California Division of Mines and Geology Map Sheet 30, scale 1:12,000

Seed, H.B. and Idriss, I.M., 1971, Simplified procedure for evaluating soil liquefaction potential: Journal of the Soil Mechanics and Foundations Division of ASCE, v. 97: SM9, p. 1,249-1,273.

Seed, H.B., Idriss, I.M. and Arango, Ignacio, 1983, Evaluation of liquefaction potential using field performance data: Journal of Geotechnical Engineering, v. 109, no. 3, p. 458-482.

Seed, H.B. and Lee, K.L., 1973, Slides in the San Fernando Dams, *in* Murphy, L. M., *editor*, San Fernando, California, Earthquake of February 9, 1971: National Oceanic and Atmospheric Administration, Washington D.C., v. 1, p. 809-813.

Seed, R.B. and Harder, L.F., 1990, SPT-based analysis of cyclic pore pressure generation and undrained residual strength: Proceedings of the H. Bolton Seed Memorial Symposium, v. 2, p. 351-376.

Smith, J.L. and Fallgren, R.B., 1975, Ground displacement at San Fernando Valley Juvenile Hall and the Sylmar converter station, *in* Oakeshott, G.B., *editor*, San Fernando Earthquake of 9 February, 1971: California Division of Mines and Geology Bulletin 196, p. 157-163.

Smith, T.C., 1996, Preliminary maps of seismic hazard zones and draft guidelines for evaluating and mitigating seismic hazards: California Geology, v. 49, no. 6, p. 147-150.

Tinsley, J.C. and Fumal, T.E., 1985, Mapping Quaternary sedimentary deposits for areal variations in shaking response, *in* Ziony, J.I., *editor*, Evaluating earthquake hazards in the Los Angeles Region -- An earth-science perspective: U.S. Geological Survey Professional Paper 1360, p. 101 - 125.

Tinsley, J.C., Youd, T.L., Perkins, D.M. and Chen, A.T.F., 1985, Evaluating liquefaction potential, *in* Ziony, J.I. *editor*, Evaluating earthquake hazards in the Los Angeles region -- an earth science perspective: U.S. Geological Survey Professional Paper 1360, p 263-316.

Wills, C.J. and Silva, Walter, 1998, Shear wave velocity characteristics of geologic units in California: Earthquake Spectra, v. 14, p. 533-556.

Yerkes, R.F., 1996, Preliminary geologic map of the San Fernando 7.5' Quadrangle, southern California: U.S. Geological Survey Open File Report 96-88. Scale 1:24,000.

Youd, T.L., 1973, Ground movements in Van Norman Lake vicinity during San Fernando earthquake, *in* Murphy, L. M., *editor*, San Fernando, California, Earthquake of February 9, 1971: National Oceanic and Atmospheric Administration, Washington D.C., v. 3, p. 197-206.

Youd, T.L., 1991, Mapping of earthquake-induced liquefaction for seismic zonation: Earthquake Engineering Research Institute, Proceedings, Fourth International Conference on Seismic Zonation, v. 1, p. 111-138.

Youd, T.L. and Idriss, I.M., 1997, *editors*, Proceedings of the NCEER workshop on evaluation of liquefaction resistance of soils: National Center for Earthquake Engineering Research Technical Report NCEER-97-0022, 276 p.

Youd, T.L. and Perkins, D.M. 1978, Mapping liquefaction-induced ground failure potential: Journal of Geotechnical Engineering, v. 104, p. 433-446.

SECTION 2
EARTHQUAKE-INDUCED LANDSLIDE EVALUATION REPORT

Earthquake-Induced Landslide Zones in the San Fernando 7.5-Minute Quadrangle, Los Angeles County, California

By

John P. Schlosser and Wayne Haydon

California Department of Conservation
Division of Mines and Geology

PURPOSE

The Seismic Hazards Mapping Act (the Act) of 1990 (Public Resources Code, Chapter 7.8, Division 2) directs the California Department of Conservation, Division of Mines and Geology (DMG) to delineate Seismic Hazard Zones. The purpose of the Act is to reduce the threat to public health and safety and to minimize the loss of life and property by identifying and mitigating seismic hazards. Cities, counties, and state agencies are directed to use the seismic hazard zone maps in their land-use planning and permitting processes. The Act requires that site-specific geotechnical investigations be performed prior to permitting most urban development projects within the hazard zones. Evaluation and mitigation of seismic hazards are to be conducted under guidelines established by the California State Mining and Geology Board (1997; also available on the Internet at http://www.consrv.ca.gov/dmg/pubs/sp/117/).

This evaluation report summarizes seismic hazard zone mapping for earthquake-induced landslides in the San Fernando 7.5-minute Quadrangle (scale 1:24,000). This section and Section 1 addressing liquefaction, are part of a series that will summarize development of similar hazard zone maps in the state (Smith, 1996). Additional information on seismic hazard zone mapping in California can be accessed on DMG's Internet homepage: http://www.consrv.ca.gov/dmg/shezp/

BACKGROUND

Landslides triggered by earthquakes have historically been a major cause of earthquake damage. Landslides triggered by the 1971 San Fernando, 1989 Loma Prieta, and 1994 Northridge earthquakes were responsible for destroying or damaging numerous homes and other structures, blocking major transportation corridors, and damaging various types of life-line infrastructure. Typically, areas most susceptible to earthquake-induced landslides are on steep slopes and on or adjacent to existing landslide deposits, especially if the earth materials in these areas are composed of loose colluvial soils, or poorly cemented or highly fractured rock. These geologic and terrain conditions exist in many parts of southern California, most notably in hilly areas already developed or currently undergoing development. In addition, the opportunity for strong earthquake ground shaking is high because of many nearby active faults. The combination of these factors constitutes a significant seismic hazard in the southern California region, which includes the San Fernando Quadrangle.

SCOPE AND LIMITATIONS

The methodology used to make this map is based on earthquake ground-shaking estimates, geologic material-strength characteristics and slope gradient. These data are gathered primarily from a variety of outside sources; thus the quality of the data is variable. Although selection of data used in this evaluation was rigorous, the state of California and the Department of Conservation make no representations or warranties regarding the accuracy of the data gathered from outside sources.

Earthquake-induced landslide zone maps are intended to prompt more detailed, site-specific geotechnical investigations as required by the Act. As such, these zone maps identify areas where the potential for earthquake-induced landslides is relatively high. Earthquake-generated ground failures that are not addressed by this map include those associated with ridge-top spreading and shattered ridges. No attempt has been made to map potential run-out areas of triggered landslides. It is possible that such run-out areas may extend beyond the zone boundaries. The potential for ground failure resulting from liquefaction-induced lateral spreading of alluvial materials, considered by some to be a form of landsliding, is not specifically addressed by the earthquake-induced landslide zone or this report. See Section 1, Liquefaction Evaluation Report for the San Fernando Quadrangle for more information on the delineation of Liquefaction Zones.

Information developed in the study is presented in two parts: physiographic, and geologic conditions in PART I, and ground shaking opportunity, landslide susceptibility and zoning evaluations in PART II.

PART I

STUDY AREA LOCATION AND PHYSIOGRAPHY

The San Fernando Quadrangle covers an area of about 62 square miles in western Los Angeles County about 18 miles northwest of the Los Angeles Civic Center. The communities of Sylmar, Granada Hills, Mission Hills, Pacoima, and Lakeview Terrace, all parts of the City of Los Angeles, and the City of San Fernando are scattered across the northern San Fernando Valley floor in the southern part of the quadrangle. North of the San Fernando Valley, the San Gabriel Mountains cover about half of the San Fernando Quadrangle. Except for a small fringe of unincorporated Los Angles County land along the mountain front most of the land in the mountains lies within the Angeles National Forest. The eastern end of the Santa Susana Mountains extends into the western part of the quadrangle. Canyons within the mountains extend south to the San Fernando Valley. The headwaters of some streams that drain northward into the Santa Clara River Valley are located in the northern part of the quadrangle.

The San Fernando Valley is an east-trending structural trough within the Transverse Ranges of southern California. The San Gabriel Mountains that bound it to the northeast are composed of plutonic and metamorphic rocks that are being thrust over the valley from the north. As the range has been elevated and deformed, the San Fernando Valley has subsided and filled with sediment.

The northern portion of the San Fernando Valley on the San Fernando Quadrangle has received sediment from drainage systems originating in the San Gabriel Mountains. The Pacoima and Little Tujunga Washes are large river systems that have their sources in the steep, rugged San Gabriel Mountains. Each of these drainage systems has a drainage basin of tens of square miles within the mountains and can carry a large volume of sediment. The alluvial fans deposited by these drainage systems have their apexes on the southern San Fernando Quadrangle and cover most of the Van Nuys Quadrangle to the south. North and west of the Pacoima-Tujunga alluvial fan, smaller drainages have deposited alluvial fans that cover most of the San Fernando and Sylmar areas. Composition of these deposits is dependent on the source areas of the drainages. Drainages with source areas in the San Gabriel Mountains primarily have granitic or other plutonic rocks in their drainage basins. The deposits of these streams, consequently are composed of sandy alluvium.

The Seismic Hazard Zone Map for the San Fernando Quadrangle has been trimmed back so that it is slightly smaller than the entire 7.5-minute San Fernando Quadrangle. A sliver of land approximately 3.5 miles long and 500 to 800 feet wide along the northern half of the eastern border of the quadrangle was not included on the Seismic Hazard Zone map. This land is all within the Angeles National Forest, and includes the portions of Sections 8,

17, and 20 of T3N, R14 W, which extend into the San Fernando Quadrangle from the east.

GEOLOGIC CONDITIONS

Surface and Bedrock Geology

For the San Fernando Quadrangle, a recently compiled geologic map was obtained from the U.S. Geological Survey (USGS) in digital form (Yerkes, 1996b). Other geologic maps reviewed for this project include: Oakeshott (1958), Barrows and others (1975), Weber (1982), and Dibblee (1991). The digital geologic map was modified to reflect the most recent mapping in the area and to include interpretations of observations made during the aerial photograph-based landslide inventory and field reconnaissance. Modifications to the geologic map included refining most of the contacts between the bedrock and Quaternary units. Additionally, the sedimentary units north of the San Gabriel Fault, along the northern quadrangle boundary, were revised to better correlate with those along the southern boundary of the Mint Canyon Quadrangle as mapped by Saul and Wootton (1983) and compiled by Yerkes (1996a). In the field, observations were also made of exposures, aspects of weathering, and general surface expression of the geologic units. In addition, the relation of the various geologic units to development and abundance of slope failures were noted.

The uplands of the San Fernando Quadrangle consist of the western end of the San Gabriel Mountains, which are comprised of a basement complex of Precambrian to Cretaceous igneous and metamorphic rocks. Along the mountain front and in the lower-elevation terrain near the western boundary of the quadrangle Eocene to Pleistocene sedimentary and volcanic rocks rest upon or have been faulted against the basement rocks. The San Gabriel Fault crosses the northeastern corner of the quadrangle and trends southeasterly from about the middle of the northern boundary to the eastern boundary. This fault separates the Precambrian metamorphic basement rocks exposed northeast of it from the younger igneous and metamorphic rocks exposed southwest of it. The fault also separates two distinct groups of sedimentary and volcanic rocks. Those units that accumulated in the Ventura Basin are exposed southwest of the fault, and those that accumulated in the Soledad Basin are exposed northeast of the fault.

The oldest rocks in the San Fernando Quadrangle are the Precambrian Mendenhall gneiss (pCm) and gabbroic rocks (gb) exposed north of the San Gabriel Fault. On the south side of the fault assorted pre-Cenozoic rocks consisting of serpentinite (sp), schist and feldspathic gneiss of the Placerita Formation (pm), limestone (pl), diorite gneiss (dgn), gneiss (gn), and granodiorite (gd) are exposed. The igneous and metasedimentary rocks of the basement complex are exposed over much of the northern half of the San Fernando Quadrangle.

North of the San Gabriel Fault, sedimentary rocks rest upon the basement complex near the middle of the northern boundary of the quadrangle. The oldest rocks of this sequence

of sedimentary rocks belong to the Oligocene Vasquez Formation (Tvz) that consists chiefly of lacustrine-fluvial "redbed" sequences of gritty siltstone, locally derived breccia-conglomerate with gneissic and plutonic rock clasts, sandy and silty claystone, mudstone, and limestone. The next youngest units are two facies of the middle to upper Miocene Mint Canyon Formation. The marginal facies (Tmc1) consists of arkosic sandstone and conglomeratic sandstone, with minor siltstone and silty clay shale, and the bottomset facies (Tmc2) consists of interbedded claystone, siltstone, silty sandstone, sandstone, and minor coarse conglomerate and limestone. The Castaic Formation (Tcs) consisting of upper Miocene marine silty or pebbly sandstone, clay shale, tuffaceous and diatomaceous shale, and sparse limestone concretions generally unconformably overlies and is in fault contact with the Mint Canyon Formation. The youngest unit is the upper Miocene to lower Pliocene Towsley Formation (Tw) that consists of sandstone and conglomerate with local beds of breccia, some siltstone and shale, and conglomerate that commonly contains clasts of anorthosite. The contact between the Towsley Formation and underlying Castaic Formation is generally conformable and gradational.

Incorporated within the San Gabriel Fault zone, near the eastern edge of the quadrangle are slivers of Paleocene-aged Martinez Formation (Tmz on Yerkes, 1996b after Oakeshott, 1958). Although rocks mapped as Martinez Formation to the north of the San Fernando Quadrangle were renamed the San Francisquito Formation by Dibblee (1967, p. 44), the rocks in the San Fernando Quadrangle were mapped as Eocene Santa Susana (?) Formation by Dibblee (1991). The Martinez Formation in the San Fernando Quadrangle, as used here, consists of shattered and sheared coarse-grained marine sandstone, thin interbeds of black shale, and lenticular beds of pebble conglomerate.

South of the San Gabriel Fault, sedimentary rocks that rest upon the basement complex occur near the western quadrangle boundary and in a band across the middle of the quadrangle. The oldest rocks are the Domengine Formation (Td), which consists of calcareous sandstone of middle Eocene age that crops out in the northwestern quarter of the quadrangle. The Topanga Formation (Tt?) of middle Miocene age is exposed in the southeastern quarter of the quadrangle. It consists of nonmarine arkose, mudstone, and conglomerate, as well as vesicular basaltic flows and minor volcanic breccia (Tb).

The next youngest unit, the Modelo Formation (Tm), consists of upper Miocene shale, siltstone, sandstone and conglomerate. It is exposed along the mountain front above Lakeview Terrace and in the Mission Hills. Pico Formation (QTp) is mapped in the western half of the quadrangle and consists of Pliocene marine sandstone and pebble conglomerate that grades downward into undifferentiated Towsley and/or Pico Formation (Twp). This latter terminology was used in the 1:18,000-scale mapping of Barrows and others (1975). This mixed unit ranges in age from late Miocene to early Pliocene and consists of sandstone and pebble conglomerate.

The Plio-Pleistocene nonmarine Saugus Formation is more widespread in the quadrangle than any of the other pre-alluvial sedimentary units. The Saugus Formation rests unconformably upon the Pico Formation and Towsley Formation, and unconformably overlies or is in fault contact with the igneous and metamorphic rocks. The oldest or lower unit of the Saugus Formation, the Sunshine Ranch Member (Tsr) of Pliocene age, is comprised of brackish-water to nonmarine gravel, sandstone, sandy mudstone, mudstone, and conglomerate, which is exposed in the northwest corner of the quadrangle and in the Mission Hills. The Pleistocene Saugus Formation (Qs) is well exposed in a large synclinal fold, labeled the Merrick Syncline by Barrows and others (1975) and Dibblee (1991), near the eastern boundary of the quadrangle. In this area it consists of nonmarine pebble conglomerate and coarse-grained arkosic sandstone. In the Mission Hills, an upper, unnamed, member of the Saugus Formation (Qsu) consists of pebble conglomerate and coarse-grained sandstone. It is lithologically similar to the Qs, mapped on the eastern side of the quadrangle but grades downward into the Sunshine Ranch Member (Tsr).

The Pleistocene Pacoima Formation (Qpa) is distributed along the mountain front on either side of Pacoima Canyon. Pacoima Formation rests unconformably upon Saugus Formation rocks and consists of nonmarine pebble-boulder fanglomerate of locally derived basement rock clasts in a matrix of dark brown-reddish mudstone-soil.

The late Quaternary geologic units exposed on geomorphic terraces in the uplands and exposed on the uplifted and undeformed portions of the flatlands in the San Fernando Valley area of the quadrangle were completely re-mapped for this study. The geomorphic terraces and the uplifted flatlands in the San Fernando Valley area are generally mapped as older and very old alluvium (Qt, Qao, Qfo, Qfp, Qof1, Qof2, Qvoa, Qvoa1, Qvof1, and Qvof2), which consists of moderately dense to very dense sand, clayey and silty sand, gravel and clay layers. The undeformed portions of the flatlands in the San Fernando Valley area are underlain by younger alluvium (Qa, Qal, Qay1, Qay2, Qyf1, Qyf2, Qf, Qfy1, Qfy2, Qyt and Qw) that consists of loose to moderately dense sand, silty sand, gravelly sand, and minor clay. A more detailed description of the late Quaternary geologic units is presented in Section 1 of this report.

Landslide deposits (Qls) are particularly abundant in the northwestern and north-central portions of the quadrangle where they occur primarily associated with the sedimentary rocks of the uplands. In the northeastern portion of the quadrangle landslides occur on igneous and metamorphic rocks. Areas of man-made fill (af) are mapped at dams, large water-storage or water-treatment facilities and along freeway embankments. A more detailed description of the man-made fill is presented in Section 1 of this report.

Geologic Material Strength

To evaluate the stability of geological materials under earthquake conditions, they first must be ranked on the basis of their overall shear strength. Generally, the primary source for rock shear-strength measurements is geotechnical reports prepared by consultants on file with local government permitting departments. Shear strength data for the rock units

identified on the geologic map were obtained from the City of Los Angeles, Department of Public Works , and the Los Angeles County Department of Public Works, Material Engineering Division (see Appendix A). Due to the nature of the topography and land-ownership patterns within the quadrangle, residential and commercial development has taken place primarily on the gently sloping alluvial areas of the San Fernando Valley. Consequently, shear strength information was scarce or entirely lacking for many rock units in the hilly portions of the quadrangle. Where appropriate, strength data from rock units in adjacent quadrangles were used to characterize the shear strength of rock units within the San Fernando Quadrangle. The use of the data was considered appropriate where the rock units were similar lithologically, in fairly close proximity (within a few miles of the San Fernando Quadrangle), or where generally along the same strike as the rock units within the San Fernando Quadrangle. Shear strength data from the eastern half of the Oat Mountain Quadrangle, the southeastern quarter of the Mint Canyon Quadrangle, and the Sunland Quadrangle were used to supplement data from the San Fernando Quadrangle.

The locations of rock and soil samples taken for shear testing, within the San Fernando Quadrangle or immediately north in the Mint Canyon Quadrangle, are shown on Plate 2.1. Those samples taken in other quadrangles are shown in the evaluation reports for those quadrangles.

Shear strength data gathered from the above sources were compiled for each mapped geologic unit and subdivided for fine-grained and coarse-grained lithologies, if appropriate. Geologic units were grouped on the basis of average angle of internal friction (average f) and lithologic character. Geologic formations that had little or no shear test information were added to existing groups on the basis of lithologic and stratigraphic similarities.

The crystalline rocks of the San Gabriel Mountains, as a group, have engineering characteristics different from other rock units in the quadrangle, yet very few shear test results were available for them from the quadrangle, or from adjacent quadrangles. Thus some assumptions had to be made about the choice of phi value for the rock group, based on field observations and comparisons with other rock units. The ancient crystalline bedrock in the western San Gabriel Mountains is pervasively fractured. This pervasive fracturing is the dominant physical characteristic of all the crystalline rocks, and it appears to dominate the engineering behavior of the rocks, regardless of their mineralogy, age, or metamorphic history. Although they are pervasively fractured, the rocks support some of the steepest slopes in the quadrangle, and are, therefore, likely to be some of the strongest rocks in the quadrangle. For the purpose of slope stability analysis, all the crystalline rocks of the San Gabriel Mountains were consolidated into one group (Kgr), and this group was designated as the highest strength group. A phi value of 38 degrees was chosen to represent the group, based on phi values published in rock mechanics and engineering geology text books (Franklin and Dusseault, 1989; Hoek and Bray, 1981;

Jumikis, 1983) and comparison with shear test results for the group. The value of 38 degrees was in the middle of the range of the few shear test results that were collected from the quadrangle and the surrounding area.

Towsley Formation (Tw), Pico Formation (QTp), and undifferentiated Pico and Towsley formations combined (Twp) are similar lithologically, and were combined into one rock unit for shear strength purposes.

Existing landslides (Qls) were assigned a phi of 14 for stability analysis calculations for this quadrangle. None of the geotechnical reports reviewed for the quadrangle contained any direct shear tests run on actual slide plane material, but there were a few such test results for nearby quadrangles. The phi values for slide plane material actually tested had a wide range, and 14 was near the low end of this range. In those geotechnical reports that provided slope stability calculations, conservative assumed phi values were generally chosen, and 14 was again on the low end of the range of values used.

To subdivide mapped geologic formations that have both fine-grained and coarse-grained lithologies, we assumed that where stratigraphic bedding dips into a slope (favorable bedding) the coarse-grained material strength dominates, and where bedding dips out of a slope (adverse bedding) the fine-grained material strength dominates. We then used structural information from the geologic map (see "Structural Geology") and terrain data in the form of slope gradient and aspect, to identify areas with a high potential for containing adverse bedding conditions. These areas, located on the map, were then used to modify the geologic material-strength map to reflect the anticipated lower shear strength for the fine-grained materials.

The results of the grouping of geologic materials in the quadrangle are in Tables 2.1 and 2.2.

Structural Geology

The northwest-striking San Gabriel Fault, which crosses the northeastern corner of the San Fernando Quadrangle, is one of the most dominant structural features in the area. It separates contrasting suites of rocks. Another dominant structural feature in the San Fernando Quadrangle is the family of north-dipping thrust faults, which comprise the San Fernando Fault Zone, that manifested their presence by rupturing the surface across the quadrangle during the February 9, 1971 San Fernando earthquake. Detailed maps of these fault ruptures were prepared by Barrows and others (1975).

Segments of other, older faults are identified in the uplands. Fault names used in the following discussion are taken from Dibblee (1991) and Barrows and others (1975). The Sombrero Fault in the western, the Hospital Fault in the central and the Lopez Fault in the eastern portions of the northern half of the quadrangle trend nearly west-east or northeast-southwest where the basement complex rocks have been thrust over Tertiary and

SAN FERNANDO QUADRANGLE SHEAR STRENGTH STATISTICS							
	Formation Name	**Number Tests**	**Mean/Median Phi (deg)**	**Mean/Median Group Phi (deg)**	**Mean/Median Group C (psf)**	**No Data: Similar Lithology**	**Phi Values Used in Analyses**
GROUP 1	Kgr*	0	38	38	300	Kgr*	38
GROUP 2	Tm-fbc	20	35.9/35	34.6/34	362/300	Td, Tcs-fbc	35
	Qs-fbc**	33	34.5/34			Tmc1-fbc,Tvz-fbc	
	Tt-fbc	21	34.3/33			Tb	
	QTp/Tw/Twp-fbc	9	33/34				
GROUP 3	Tsr-fbc	20	31.1/30.5	29.6/30	348/255	Tmc2-fbc	30
	Qa*	48	30.5/31				
	Qtp/Tw/Twp-abc	11	29.4/28				
	Tm-abc	18	28/29.5				
	Qs-abc**	19	27.2/28				
GROUP 4	Tsr-abc	12	24.7/26	24.7/26	757/490	Tcs-abc,Tmc1-abc	26
	Tt-abc	7	24.7/25			Tmc2-abc,Tmz	
						Tvz-abc	
GROUP 5	Qls	0	14	14	400		14**

abc = adverse bedding condition, fine-grained material strength
fbc = favorable bedding condition, coarse-grained material strength
* subunits of these formations have been combined
** lowest calculated phi value was accepted as representative phi value for landslides

Table 2.1. Summary of the shear strength statistics for the San Fernando Quadrangle.

Quaternary sedimentary units. Near the northwestern corner of the quadrangle, the Whitney Fault trends about north-south in the sedimentary rocks. The Mission Hills Fault and the Mission Wells Fault on the west, the Sylmar Fault Zone in the central and the Tujunga Fault on the east trend about west-east across the southern half of the quadrangle. These faults form the contact between the consolidated sedimentary rocks, or older alluvium along the Sylmar Fault Zone, on the northern side of the fault and younger alluvium on the southern side of the fault. The Buck Canyon Fault and Lone Tree Fault cut the igneous and metamorphic rocks in the north and the Kagel Fault cuts the sedimentary rocks in the south along the eastern margins of the quadrangle. These faults trend about northeast-southwest. The buried Verdugo Fault trends about northwest-

southeast across the younger alluvium in the central and eastern portions of the southern half of the quadrangle.

SHEAR STRENGTH GROUPS
FOR THE SAN FERNANDO QUADRANGLE

GROUP 1	GROUP 2	GROUP 3	GROUP 4	GROUP 5
Dgn	Qs-fbc	Qs-abc	Tsr-abc	Qls
gb	Qsu-fbc	Qsu-abc	Tt-abc	
gd	Qtp-fbc	QTp-abc	Tcs-abc	
gd/gn	Tw-fbc	Tw-abc	Tmc1-abc	
pCm	Twp-fbc	Twp-abc	Tmc2-abc	
pl	Tm-fbc	Tm-abc	Tvz-abc	
pm	Tt-fbc	Tsr-fbc	Tmz	
sp	Tcs-fbc	Tmc2-fbc		
	Tmc1-fbc	Qa		
	Tvz-fbc	Qal		
	Td	Qao		
	Tb	Qay		
		Qc		
		Qco		
		Qf		
		af		

Table 2.2. Summary of the shear strength groups for the San Fernando Quadrangle.

In the igneous and metasedimentary basement rocks the foliation strikes approximately northwest-southeast, generally parallel with the trend of the San Gabriel Fault. Dips of the foliation are generally greater than 70 degrees to the northeast in the granodiorite (gd), but, locally, are as low as 45 degrees. Foliation in the other basement rocks is less well defined, although it generally strikes in a northwest-southeast direction, and dips typically toward the north, with some exceptions. Dips are typically between 25 and 75 degrees regardless of strike.

In the sedimentary rocks, two broad synclines are mapped across the center of the quadrangle, one in the western half and one in the eastern half. The axial trace of the western syncline, called the Mission Syncline (Barrows and others, 1975), trends southwest-northeast. Dips in the folded units range from about 10 to 55 degrees. The axial trace of the eastern or Merrick Syncline trends southeast-northwest. The folded rocks in this structure dip between 45 and 65 degrees. In the northwest quarter of the quadrangle, the sedimentary rocks typically strike north-south to northeast-southwest with dips that range from 15 to 25 degrees to the north or west. Near the east-west trending faults in the southern portion of the northwest quarter, the strata are overturned and dip to the north between 50 and 80 degrees.

Accompanying the digital geologic map (Yerkes, 1996b) were digital files of associated geologic structural data, including bedding and foliation attitudes (strike and dip) and fold

axes. We used the structural geologic information provided with the digital geologic map (Yerkes, 1996b) and from Dibblee's geologic map of San Fernando Quadrangle (Dibblee, 1991) to categorize areas of common stratigraphic dip direction and magnitude, similar to the method presented by Brabb (1983). The dip direction category was compared to the slope aspect (direction) category and, if the same, the dip magnitude and slope gradient categories were compared. If the dip magnitude category was less than or equal to the slope gradient category, and the bedding dip was greater than 25% (4:1 slope), the area was marked as a potential adverse bedding area. This information was then used to subdivide mapped geologic units into areas where fine-grained and coarse-grained strengths would be used.

Landslide Inventory

The evaluation of earthquake-induced landsliding requires an up-to-date and complete picture of the previous occurrence of landsliding. An inventory of the existing landslides in the entire San Fernando Quadrangle was prepared using interpretation of stereo-paired aerial photographs (see Air-Photos in the References) of the study area and limited field reconnaissance (Treiman, unpublished). All areas containing landslides identified in the previous work (Oakeshott ,1958; Morton, 1975; Weber, 1982; and Dibblee,1991) where reevaluated during the aerial photograph interpretation conducted for this investigation. Some of the landslides identified in the previous work were not included in the landslide inventory because, in our reevaluation, it was concluded the feature was not a landslide. Many of the landslide boundaries were modified from the previous work, and additional landslides were identified. Additionally, all landslides shown on the digital geologic map (Yerkes, 1996b) were verified, re-mapped or removed during preparation of the inventory maps. The completed hand-drawn landslide map was scanned, digitized and the database was attributed with landslide information on confidence of interpretation (definite, probable, or questionable) and other properties, such as activity, thickness, and associated geologic unit(s). To keep the landslide inventories of consistent quality, all landslides originally depicted on the digitized geologic map were deleted and only those included in the DMG inventory were incorporated into the hazard-evaluation process. A version of this landslide inventory is included with Plate 2.1.

PART II

EARTHQUAKE-INDUCED LANDSLIDE GROUND SHAKING OPPORTUNITY

Design Strong-Motion Record

The Newmark analysis used in delineating the earthquake-induced landslide zones requires the selection of a design earthquake strong-motion record. For the San Fernando Quadrangle, the selection was based on an estimation of probabilistic ground motion

parameters for modal magnitude, modal distance, and peak ground acceleration (PGA). The parameters were estimated from maps prepared by DMG for a 10% probability of being exceeded in 50 years (Petersen and others, 1996; Cramer and Petersen, 1996). The parameters used in the record selection are:

Modal Magnitude:	6.6 to 6.7
Modal Distance:	2.5 to 11.4 km
PGA:	0.63 to 1.15 g

The strong-motion record selected was the Channel 3 (north horizontal component) Pacoima-Kagel Canyon Fire Station recording from the magnitude 6.7 Northridge earthquake (Shakal and others, 1994). This record had a source to recording site distance of 2.6 km and a PGA of 0.44 g. The selected strong-motion record was not scaled or otherwise modified prior to analysis.

Displacement Calculation

To develop a relationship between the yield acceleration (a_y; defined as the horizontal ground acceleration required to cause the factor of safety to equal 1.0) and Newmark displacements, the design strong-motion record was integrated twice for a given a_y to find the corresponding displacement, and the process repeated for a range of a_y (Jibson, 1993). The resulting curve in Figure 2.1 represents the full spectrum of displacements that can be expected for any combination of geologic material strength and slope angle, as represented by the yield acceleration. We used displacements of 30, 15 and 5 cm as criteria for rating levels of earthquake shaking damage on the basis of the work of Youd (1980), Wilson and Keefer (1983), and the DMG pilot study for earthquake-induced landslides (McCrink and Real, 1996). Applied to the curve in Figure 2.1, these displacements correspond to yield accelerations of 0.074, 0.13 and 0.21 g. Because these yield acceleration values are derived from the design strong-motion record, they represent the ground shaking opportunity thresholds that are significant to the San Fernando Quadrangle.

EARTHQUAKE-INDUCED LANDSLIDE HAZARD POTENTIAL

Terrain Data

The calculation of slope gradient is an essential part of the evaluation of slope stability under earthquake conditions. To calculate slope gradient for the terrain within the San Fernando Quadrangle, a Level 2 digital elevation model (DEM) was obtained from the USGS (U.S. Geological Survey, 1993). This DEM, which was prepared from the 7.5-minute quadrangle contours, has a 10-meter horizontal resolution and a 7.5-meter vertical accuracy. Surrounding quadrangle DEMs were merged with the San Fernando DEM to avoid the loss of data at the quadrangle edges when the slope calculations were performed. A peak and pit smoothing process was then performed to remove errors in the elevation points.

To update the topographic base map, areas that have undergone large-scale grading as a part of residential development in the hilly portions of the San Fernando Quadrangle,

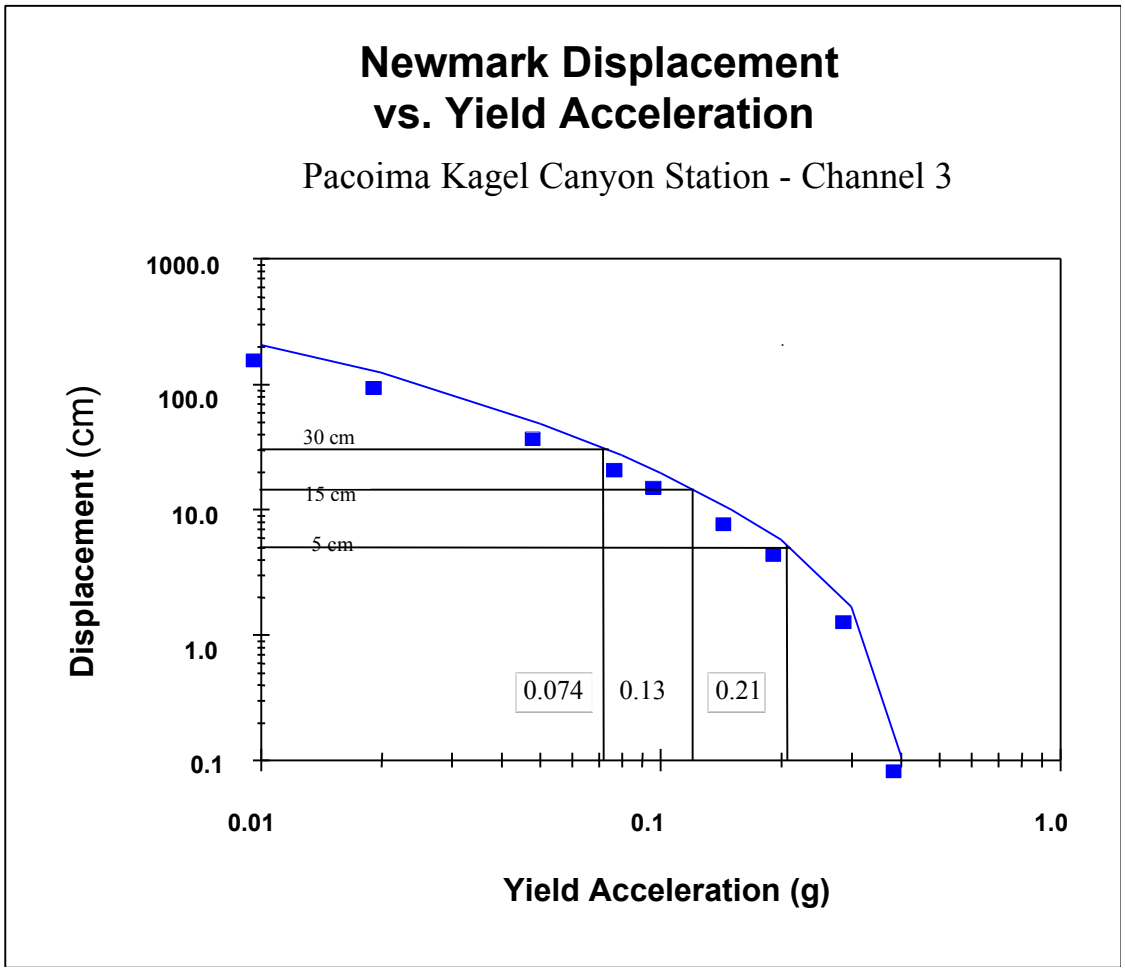

Figure 2.1. Yield acceleration vs. Newmark displacement for the Pacoima-Kagel Canyon strong-motion record from the 17 January 1994 Northridge, California Earthquake. Record from California Strong Motion Instrumentation Program (CSMIP) station 24088.

along the base of the San Gabriel Mountains and around Van Norman Reservoir were identified on aerial photography flown in the spring of 1994. Terrain data for these areas were obtained from an airborne interferometric radar (TOPSAR) DEM flown and processed in August 1994 by NASA's Jet Propulsion Laboratory (JPL), and reprocessed by Calgis, Inc. (GeoSAR Consortium, 1995 and 1996). These terrain data were also smoothed prior to analysis.

Slope-gradient and aspect maps were made from the DEMs using a third-order, finite difference, center-weighted algorithm (Horn, 1981). The slope-gradient maps were used first in conjunction with the aspect maps and geologic structural data to identify areas of potential adverse bedding conditions, and then again with the geologic strength map in preparation of the earthquake-induced landslide hazard potential map.

Stability Analysis

A slope stability analysis was performed for each geologic material strength group at slope increments of 1 degree. An infinite-slope failure model under unsaturated slope conditions was assumed. A factor of safety was calculated first, followed by the calculation of yield acceleration from Newmark's equation:

$$a_y = (FS - 1)g \sin \alpha$$

where FS is the Factor of Safety, g is the acceleration due to gravity, and α is the direction of movement of the slide mass, in degrees measured from the horizontal, when displacement is initiated (Newmark, 1965). For an infinite slope failure α is the same as the slope angle.

The yield acceleration calculated by Newmark's equations represents the susceptibility to earthquake-induced failure of each geologic material strength group for a range of slope gradients. The acceleration values were compared with the ground shaking opportunity, defined by Figure 2.1, to determine the earthquake-induced landslide hazard potential. Based on the criteria described in Figure 2.1 above, if the calculated yield acceleration was less than 0.074g, expected displacements could be greater than 30cm, and a HIGH (H on Table 2.3) hazard potential was assigned. Likewise, if the calculated a_y fell between 0.074 and 0.13g a MODERATE (M on Table 2.3) hazard potential was assigned, between 0.13 and 0.21g a LOW (L on Table 2.3) potential was assigned, and if a_y were greater than 0.21g a VERY LOW (VL on Table 2.3) potential was assigned.

Table 2.3 summarizes the results of the stability analyses. The earthquake-induced landslide hazard potential map was prepared by combining the geologic material-strength map and the slope map according to this table.

EARTHQUAKE-INDUCED LANDSLIDE ZONE

Criteria for Zoning

Earthquake-induced landslide zones were delineated using criteria adopted by the California State Mining and Geology Board (in press). Under those criteria, earthquake-induced landslide zones are areas meeting one or more of the following:

1. Areas known to have experienced earthquake-induced slope failure during historic earthquakes.

SAN FERNANDO QUADRANGLE
HAZARD POTENTIAL MATRIX

		SLOPE CATEGORY										
Geologic Material Group	**Mean Phi**	**I 0-11**	**II 11-18**	**III 18-28**	**IV 28-35**	**V 35-42**	**VI 42-47**	**VII 47-50**	**VIII 50-59**	**IX 59-62**	**X 62-74**	**XI >74**
1	38	VL	VL	VL	VL	VL	VL	VL	VL	L	M	H
2	35	VL	VL	VL	VL	VL	VL	L	M	M	H	H
3	30	VL	VL	VL	VL	L	M	M	H	H	H	H
4	26	VL	VL	VL	L	M	H	H	H	H	H	H
5	14	L	M	H	H	H	H	H	H	H	H	H

Table 2.3. Hazard Potential Matrix for Earthquake-Induced Landslides in the San Fernando Quadrangle. Shaded area indicates hazard potential levels included within the hazard zone.

2. Areas identified as having past landslide movement, including both landslide deposits and source areas.

3. Areas where CDMG's analyses of geologic and geotechnical data indicate that the geologic materials are susceptible to earthquake-induced slope failure.

Existing Landslides

Studies of the types of landslides caused by earthquakes (Keefer, 1984) show that re-activation of the whole mass of deep-seated landslide deposits is rare. However, it has been observed that the steep scarps and toe areas of existing landslides, which formed as a result of previous landslide movement, are particularly susceptible to earthquake-induced slope failure. In addition, because they have been disrupted during landslide movement, landslide deposits are inferred to be weaker than coherent, undisturbed, adjacent source rocks. Finally, we felt that a long duration, San Andreas fault-type earthquake could be capable of initiating renewed movement in existing deep-seated landslide deposits. Therefore, all existing landslides identified in the inventory with a definite or probable confidence of interpretation were included in the hazard zone.

The February 9, 1971 San Fernando earthquake triggered widespread rockfalls, soil falls, debris slides, avalanches, and slumps in the foothills of the San Gabriel Mountains that rise above the Tujunga segment of the San Fernando Fault (Morton, 1975). Most of the

failures were shallow debris or soil falls, although several larger landslides were triggered such as in Bartholomaus Canyon. In addition, rockfalls were especially abundant in the igneous and metamorphic basement rocks on the ridges on both sides of Pacoima Canyon (Morton, 1975, plate 3). Fewer and smaller landslides were also triggered along the mountain front between Pacoima Canyon and Santa Susana Pass. The most significant "landslide" to be triggered by the San Fernando earthquake was associated with the liquefaction-related near-collapse of Lower Van Norman Dam.

The 1994 Northridge earthquake caused a number of relatively small, shallow slope failures in the San Fernando Quadrangle. Some of these soil falls occurred in the same places as those triggered by the 1971 earthquake, such as the foothills north of the Tujunga fault segment (Barrows and others (1995, p. 69). Harp and Jibson (1995) prepared an inventory of Northridge earthquake-triggered landslides. Their map depicts abundant rockfalls in the vicinity of Pacoima Canyon in the same places that developed slides during the 1971 earthquake. Landslides attributed to the Northridge earthquake covered approximately 264 acres in the mountainous northern half of the quadrangle, which is approximately 0.6 percent of the total area covered by the map. Of the area covered by these Northridge earthquake landslides, 89% falls within the area of the hazard zone based on a computer comparison of the zone map and the Harp and Jibson (1995) inventory.

Geologic and Geotechnical Analysis

On the basis of a DMG pilot study (McCrink and Real, 1996) the earthquake-induced landslide zone includes all areas determined to lie within the High, Moderate and Low levels of hazard potential. Therefore, as shown in Table 2.3, geologic strength group 5 is always included in the zone (mapped landslides): strength group 4 materials are included in the zone for all slope gradients above 28%; strength group 3 above 35%; strength group 2 above 47%; and strength group 1 materials, the strongest rock types, are zoned for slope gradients above 59%. This results in roughly 22% of the land in the quadrangle, including National Forest Service land, lying within the hazard zone.

ACKNOWLEDGMENTS

The authors would like to thank the following individuals and organizations for their assistance in obtaining the data necessary to complete this project. Geologic material strength data were collected at the Los Angeles County Department of Public Works with the assistance of Robert Larsen, Michael Montgomery, Charles Nestle, and Dave Poplar and the City of Los Angeles with the assistance of Nicki Girmay. Digital terrain data were provided by Randy Jibson of the U.S. Geological Survey (USGS DEM), and Scott Hensley of JPL and Gerald Dildine and Chris Bohain of Calgis, Inc. (Radar DEM). Technical review of the methodology was provided by Bruce Clark, Randy Jibson, Robert Larson, Scott Lindvall, and J. David Rogers, who are members of the State Mining and Geology Board's Seismic Hazards Mapping Act Advisory Committee Landslides Working

Group. At DMG, special thanks to Bob Moskovitz, Teri McGuire, Barbara Wanish, and Scott Shepherd for their GIS operations support, and to Barbara Wanish for designing and plotting the graphic displays associated with the hazard zone map and this report.

REFERENCES

Barrows, A.G., Irvine, P.J. and Tan, S.S., 1995, Geologic surface effects triggered by the Northridge earthquake, *in* Woods, Mary C. and Seiple, W. Ray, *editors,* The Northridge, California, Earthquake of 17 January 1994: California Department of Conservation, Division of Mines and Geology Special Publication 116, p. 65-88.

Barrows, A.G., Kahle, J.E., Saul, R.B. and Weber, F.H. Jr., 1975, Geologic Map of the San Fernando earthquake area, *in* Oakeshott, G.B., *editor*, San Fernando Earthquake of 9 February, 1971: California Division of Mines and Geology Bulletin 196, plate 2, scale 1:18,000.

Brabb, E.E., 1983, Map showing direction and amount of bedding dip of sedimentary rocks in San Mateo County, California: U.S. Geological Survey Miscellaneous Investigations Series Map I-1257C, 1 sheet, scale 1:62,500.

California State Mining and Geology Board, 1997, Guidelines for evaluating and mitigating seismic hazards in California: California Department of Conservation, Division of Mines and Geology, Special Publication 117, 74 p.

California State Mining and Geology Board, in press, Criteria for delineating seismic hazard zones: California Department of Conservation, Division of Mines and Geology, Special Publication 118, 21 p.

Cramer, C.H. and Petersen, M.D., 1996, Predominant seismic source distance and magnitude maps for Los Angeles, Orange and Ventura counties, California: Bulletin of the Seismological Society of America, v. 85, no. 5, p. 1645-1649.

Crook, R., Jr., Allen, C.R., Kamb, B., Payne, C.M. and Proctor, R.J., 1987, Quaternary geology and seismic hazard of the Sierra Madre and associated faults, Western San Gabriel Mountains: U.S. Geological Survey Professional Paper 1339, Chapter 2, p. 27-64. map scale 1:24,000.

Dibblee, T.W., Jr., 1967, Areal geology of the western Mojave Desert: U.S. Geological Survey Professional Paper 522, 153 p.

Dibblee, T.W., Jr., 1991, Geologic map of the San Fernando and Van Nuys (North 1/2) quadrangles, Los Angeles County, California: Dibblee Geological Foundation Map DF-33, Santa Barbara California, scale 1:24,000.

Dibblee, T.W., Jr., 1992, Geologic map of the Oat Mountain and Canoga Park (North 1/2) Quadrangles, Los Angeles County, California: Dibblee Geological Foundation Map DF # 36, scale 1:24,000.

Dibblee, T.W., Jr., 1996, Geologic map of the Mint Canyon Quadrangle, Los Angeles County, California: Dibblee Geological Foundation Map DF # 57, scale 1:24,000.

Franklin, J.A. and Dusseault, M.B., 1989, Rock Engineering: McGraw-Hill Publishing Company.

GeoSAR Consortium, 1995, Year 1: Research and development status report for

GeoSAR, a radar-based terrain mapping project: U.S. Government's Advanced Research Projects Agency Contract Order No. B335/00, 135 p.

GeoSAR Consortium, 1996, Year 2: Research and development status report for GeoSAR, a radar-based terrain mapping project: U.S. Government's Advanced Research Projects Agency Contract Order No. B378/00, 70 p.

Harp, E.L. and Jibson, R.W., 1995, Landslides triggered by the January 17, 1994 Northridge, California earthquake: U.S. Geological Survey Open-File Report 95-213, 17 p., Plate 1 scale 1:100,00; Plate 2 scale 1:50,000.

Horn, B.K.P., 1981, Hill shading and the reflectance map: Proceedings of the IEEE, v. 69, no. 1, p. 14-47.

Hoek, E. and Bray, J., 1981, Rock Slope Engineering, 3rd Edition: The Institution of Mining and Metallurgy, London.

Jibson, R.W., 1993, Predicting earthquake-induced landslide displacements using Newmark's sliding block analysis: Transportation Research Board, National Research Council, Transportation Research Record 1411, 17 p.

Jumikis, A.R. 1983, Rock Mechanics, Second Edition: Trans Tech Publications.

Keefer, D.K., 1984, Landslides caused by earthquakes: Geological Society of America Bulletin, v. 95, no. 4, p. 406-421.

McCrink, T.P. and Real, C.R., 1996, Evaluation of the Newmark method for mapping earthquake-induced landslide hazards in the Laurel 7-1/2 minute Quadrangle, Santa Cruz County, California: California Division of Mines and Geology Final Technical Report for U.S. Geological Survey Contract 143-93-G-2334, U.S. Geological Survey, Reston Virginia, 31 p.

Morton, D. M., 1975, Seismically triggered landslides in the area above the San Fernando Valley, *in* Oakeshott, G.B., *editor*, San Fernando Earthquake of 9 February, 1971: California Division of Mines and Geology Bulletin 196, p. 145-154, plate 3, scale 1:24,000.

Newmark, N.M., 1965, Effects of earthquakes on dams and embankments: Geotechnique, v. 15, no. 2, p. 139-160.

Oakeshott, G.B., 1958, Geology and mineral resources of San Fernando Quadrangle, Los Angeles County, California: California Division of Mines and Geology Bulletin 172, 147 p., map scale 1:62,500.

Petersen, M.D., Cramer, C.H., Bryant, W.A., Reichle, M.S. and Toppozada, T.R., 1996, Preliminary seismic hazard assessment for Los Angeles, Ventura, and Orange counties, California, affected by the January 17, 1994 Northridge earthquake: Bulletin of the Seismological Society of America, v. 86, no. 1B, p. S247-S261.

Saul, R.B. and Wootton, T.M., 1983, Geology of the south half of the Mint Canyon Quadrangle, Los Angeles County, California: California Department of Conservation, Division of Mines and Geology Open-File Report 83-24LA, 139 p., map scale 1:9,600.

Shakal, A.F., Huang, M.J., Darragh, R.B., Cao, T.Q., Sherburne, R.W., Malhotra, P.K., Cramer, C.H., Sydnor, R.H., Graizer, Vladimir, Maldonado, G.O., Peterson, C.D. and Wampole, J.G., 1994, CSMIP strong-motion records from the Northridge, California earthquake of January 17, 1994: California Department of Conservation, Division of Mines and Geology, Office of Strong Motion Studies Report OSMS 94-07, 308 p.

Smith, T.C., 1996, Preliminary maps of seismic hazard zones and draft guidelines for evaluating and mitigating seismic hazards: California Geology, v. 49, No. 6, p. 147-150.

Treiman, J.A., 1998, Unpublished landslide inventory of the San Fernando 7.5-minute Quadrangle, Los Angeles County, California.

U.S. Geological Survey, 1993, Digital Elevation Models: National Mapping Program, Technical Instructions, Data Users Guide 5, 48 p.

Weber, F. H., Jr., 1982, Geology and geomorphology along the San Gabriel Fault Zone, Los Angeles and Ventura Counties, California: California Department of Conservation, Division of Mines and Geology Open-File Report 82-2, 157 p., map scale 1:24,000.

Wilson, R.C. and Keefer, D.K., 1983, Dynamic analysis of a slope failure from the 1979 Coyote Lake, California, earthquake: Bulletin of the Seismological Society of America, v. 73, p. 863-877.

Yerkes, R.F., 1996a, Preliminary geologic map of the Mint Canyon 7.5' Quadrangle, southern California: U.S. Geological Survey Open File Report 96-89, Scale 1:24,000.

Yerkes, R.F., 1996b, Preliminary geologic map of the San Fernando 7.5' Quadrangle, southern California: U.S. Geological Survey Open File Report 96-88, Scale 1:24,000.

Yerkes, R.F. and Campbell, R.H., 1995, Preliminary geologic map of the Oat Mountain 7.5' Quadrangle, southern California, a digital database: U.S. Geological Survey Open File Report 95-89.

Youd, T.L., 1980, Ground failure displacement and earthquake damage to buildings: American Society of Civil Engineers Conference on Civil Engineering and Nuclear Power, 2d, Knoxville, Tennessee, 1980, v. 2, p. 7-6-2 to 7-6-26.

AIR PHOTOS

American Aerial Surveys, flight 80136, 6/19/1980, frames 167-174, 179-187, 207-213 I.K.Curtis, 1971, photos 5482-5496, 5511-5525, 5533-5549, 5556-5575, 5583-5602, 5614-5631, 5643-5661, 5808-5824, 5838-5851, 5865-5876, 5891-5902, 5932-5946, 5962-5973, 5989-6001, 6360-6366, 6382-6387, 6424-6428, 6432-6445, 6447-6469, 6620-6653, 6658-6696, 6700-6735, 6743-6773, 6783-6812, 6823-6853, 7208-7227, 7869-7884, 7913-7930, scale 1”=400'.

Fairchild, 1928, flight C-300, frames F-92 to F-99, scale 1”=1500'.

National Aeronautics and Space Administration (NASA) flight 04688, 94-002-02, January 22, 1994, frames 342-352, 371-381 and 482-502, black and white, vertical, approx. scale 1:12,000.

United States Department of Agriculture (USDA), dated 11-4-52, Flight or Serial number AXJ, Photo numbers 3K-146-153, 4K-47-55, scale 1:20,000±

United States Department of Agriculture (USDA), dated 11-19-53, Flight or Serial number AXJ, Photo numbers 14K-42-48, scale 1:20,000±

United States Department of Agriculture (USDA), dated 2-2-54, Flight or Serial number AXJ, Photo numbers 14K-146-149, 15K-1-8, scale 1:20,000±

USGS (U.S. Geological Survey), 1994a, NAPP Aerial Photography, Flight 6858, May 31, 1994, Frame 19, black and white, vertical, scale 1:40,000.

USGS (U.S. Geological Survey), 1994b, NAPP Aerial Photography, Flight 6866, June 1, 1994, Frames 147-149 and 184-187, black and white, vertical, scale 1:40,000.

APPENDIX A
SOURCES OF ROCK STRENGTH DATA

SOURCE	NUMBER OF TESTS SELECTED
City of Los Angeles, Department of Building and Safety:	181 (127)
Los Angeles County Department of Public Works:	30 (19)
Total number of tests used to characterize the units in the San Fernando Quadrangle:	221 (146)

(The numbers in parentheses are those tests taken from adjacent quadrangles)

SECTION 3
GROUND SHAKING EVALUATION REPORT

Potential Ground Shaking in the San Fernando 7.5-Minute Quadrangle, Los Angeles County, California

By

Mark D. Petersen, Chris H. Cramer, Geoffrey A. Faneros, Charles R. Real and Michael S. Reichle

California Department of Conservation
Division of Mines and Geology

PURPOSE

The Seismic Hazards Mapping Act (the Act) of 1990 (Public Resources Code, Chapter 7.8, Division 2) directs the California Department of Conservation, Division of Mines and Geology (DMG) to delineate Seismic Hazard Zones. The purpose of the Act is to reduce the threat to public health and safety and to minimize the loss of life and property by identifying and mitigating seismic hazards. Cities, counties, and state agencies are directed to use the Seismic Hazard Zone Maps in their land-use planning and permitting processes. The Act requires that site-specific geotechnical investigations be performed prior to permitting most urban development projects within the hazard zones. Evaluation and mitigation of seismic hazards are to be conducted under guidelines established by the California State Mining and Geology Board (1997; also available on the Internet at http://www.consrv.ca.gov/dmg/pubs/sp/117/).

This section of the evaluation report summarizes the ground motions used to evaluate liquefaction and earthquake-induced landslide potential for zoning purposes. Included, are ground motion and related maps, a brief overview on how these maps were prepared, precautionary notes concerning their use, and related references. The maps provided herein are presented at a scale of approximately 1:150,000 (scale bar provided on maps), and show the full 7.5- minute quadrangle and portions of the adjacent eight quadrangles.

They can be used to assist in the specification of earthquake loading conditions ***for the analysis of ground failure*** according to the "Simple Prescribed Parameter Value" method (SPPV) described in the site investigation guidelines (California State Mining and Geology Board, 1997). Alternatively, they can be used as a basis for comparing levels of ground motion determined by other methods with the statewide standard.

This section and Sections 1 and 2, addressing liquefaction and earthquake-induced landslide hazards, constitute a report series that summarizes development of seismic hazard zone maps in the state. Additional information on seismic hazard zone mapping in California can be accessed on DMG's Internet homepage:
http://www.consrv.ca.gov/dmg/shezp/

EARTHQUAKE HAZARD MODEL

The estimated ground shaking is derived from the seismogenic sources as published in the statewide probabilistic seismic hazard evaluation released cooperatively by the California Department of Conservation, Division of Mines and Geology, and the U.S. Geological Survey (Petersen and others, 1996). That report documents an extensive 3-year effort to obtain consensus within the scientific community regarding fault parameters that characterize the seismic hazard in California. Fault sources included in the model were evaluated for long-term slip rate, maximum earthquake magnitude, and rupture geometry. These fault parameters, along with historical seismicity, were used to estimate return times of moderate to large earthquakes that contribute to the hazard.

The ground shaking levels are estimated for each of the sources included in the seismic source model using attenuation relations that relate earthquake shaking with magnitude, distance from the earthquake, and type of fault rupture (strike-slip, reverse, normal, or subduction). The published hazard evaluation of Petersen and others (1996) only considers uniform firm-rock site conditions. In this report, however, we extend the hazard analysis to include the hazard of exceeding peak horizontal ground acceleration (PGA) at 10% probability of exceedance in 50 years on spatially uniform conditions of rock, soft rock, and alluvium. These soil and rock conditions approximately correspond to site categories defined in Chapter 16 of the Uniform Building Code (ICBO, 1997), which are commonly found in California. We use the attenuation relations of Boore and others (1997), Campbell (1997), Sadigh and others (1997), and Youngs and others (1997) to calculate the ground motions.

The seismic hazard maps for ground shaking are produced by calculating the hazard at sites separated by about 5 km. Figures 3.1 through 3.3 show the hazard for PGA at 10% probability of exceedance in 50 years assuming the entire map area is firm rock, soft rock, or alluvial site conditions respectively. The sites where the hazard is calculated are represented as dots and ground motion contours as shaded regions. The quadrangle of interest is outlined by bold lines and centered on the map. Portions of the eight adjacent

SAN FERNANDO 7.5 MINUTE QUADRANGLE AND PORTIONS OF ADJACENT QUADRANGLES

10% EXCEEDANCE IN 50 YEARS PEAK GROUND ACCELERATION (g)

1998

FIRM ROCK CONDITIONS

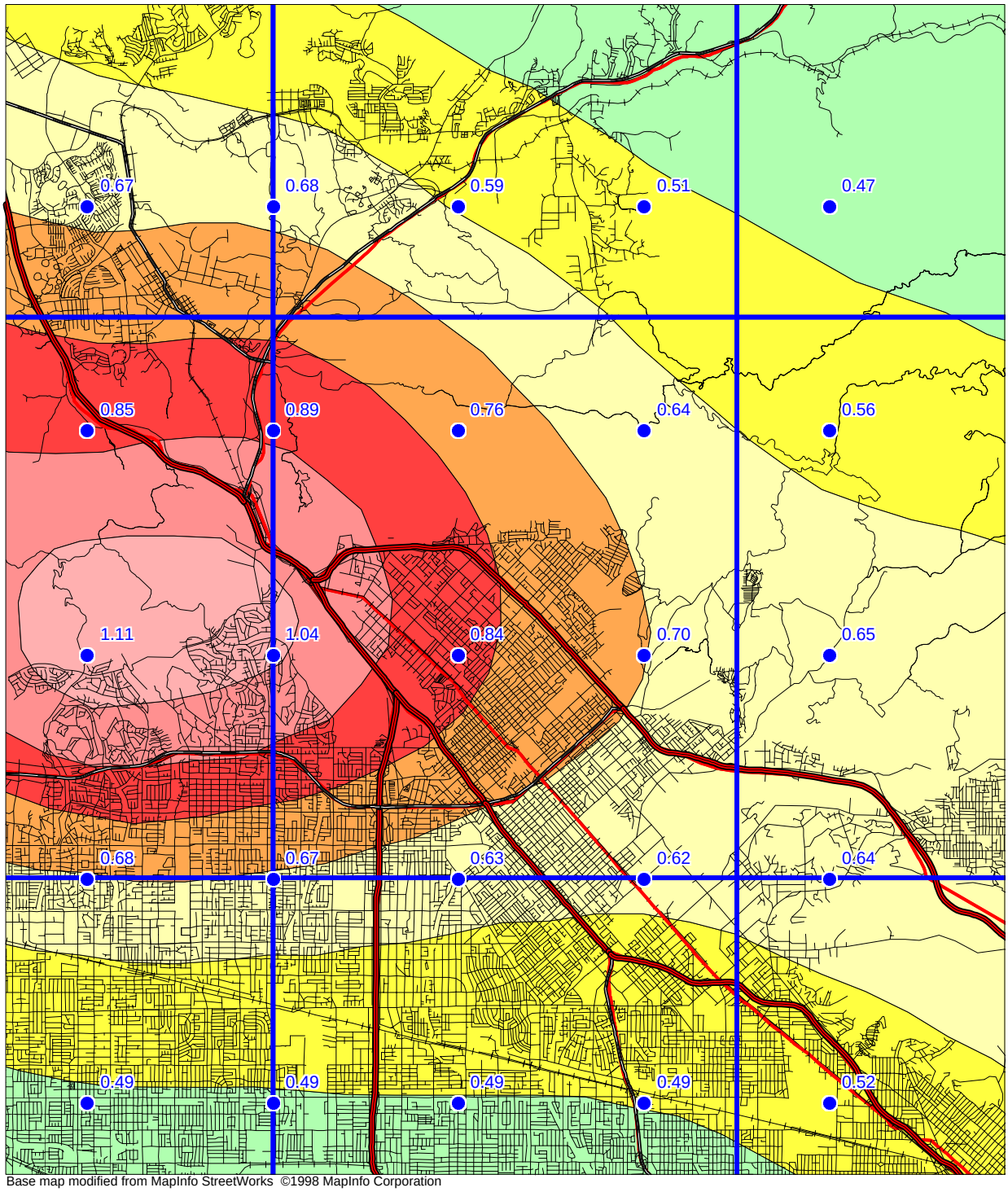

Base map modified from MapInfo StreetWorks ©1998 MapInfo Corporation

0 2.5 5
Kilometers

Department of Conservation
Division of Mines and Geology

Figure 3.1

SAN FERNANDO 7.5 MINUTE QUADRANGLE AND PORTIONS OF ADJACENT QUADRANGLES

10% EXCEEDANCE IN 50 YEARS PEAK GROUND ACCELERATION (g)

1998

SOFT ROCK CONDITIONS

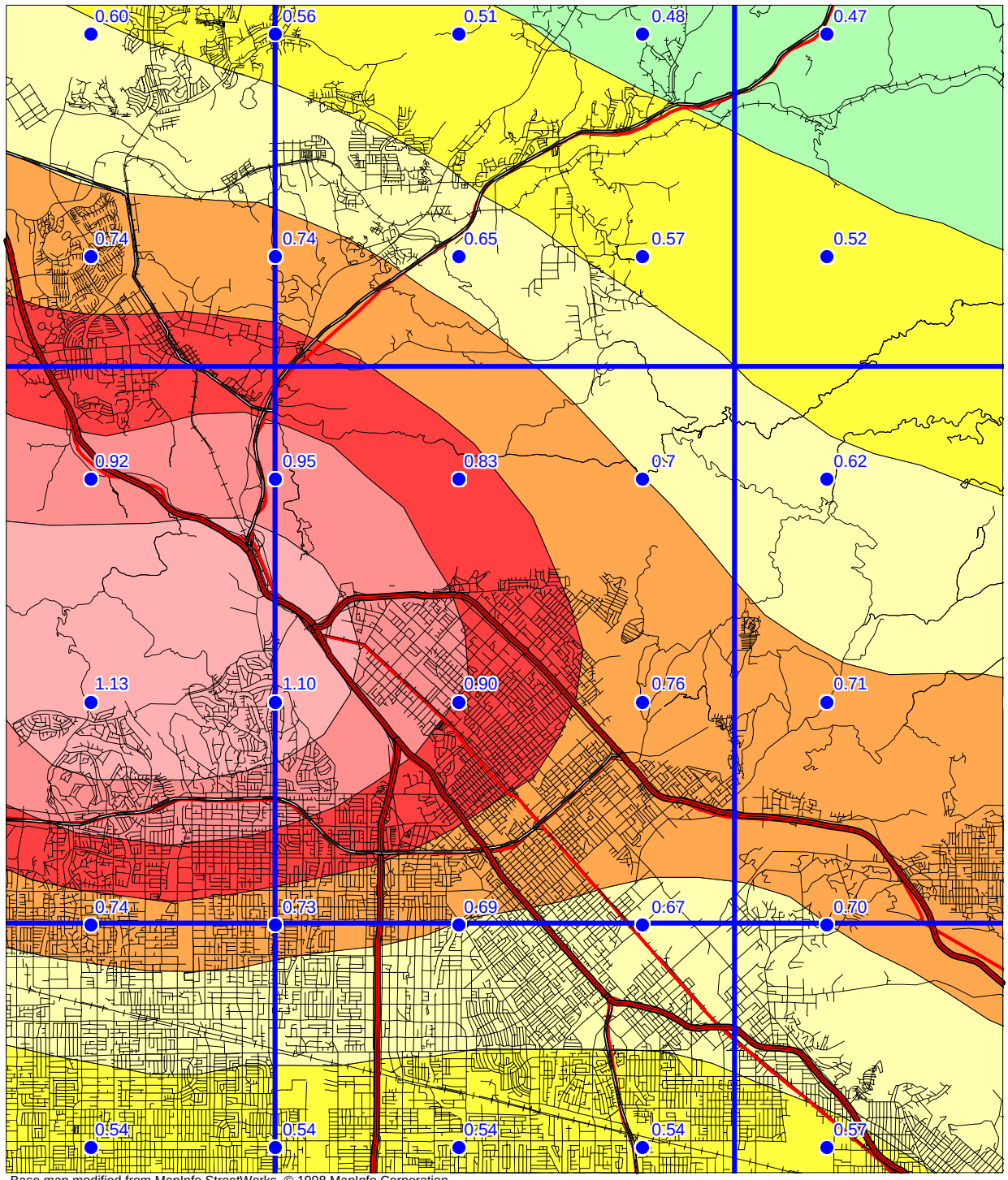

Base map modified from MapInfo StreetWorks © 1998 MapInfo Corporation

0 2.5 5
Kilometers

Department of Conservation
Division of Mines and Geology

Figure 3.2

SAN FERNANDO 7.5 MINUTE QUADRANGLE AND PORTIONS OF ADJACENT QUADRANGLES

10% EXCEEDANCE IN 50 YEARS PEAK GROUND ACCELERATION (g)

1998

ALLUVIUM CONDITIONS

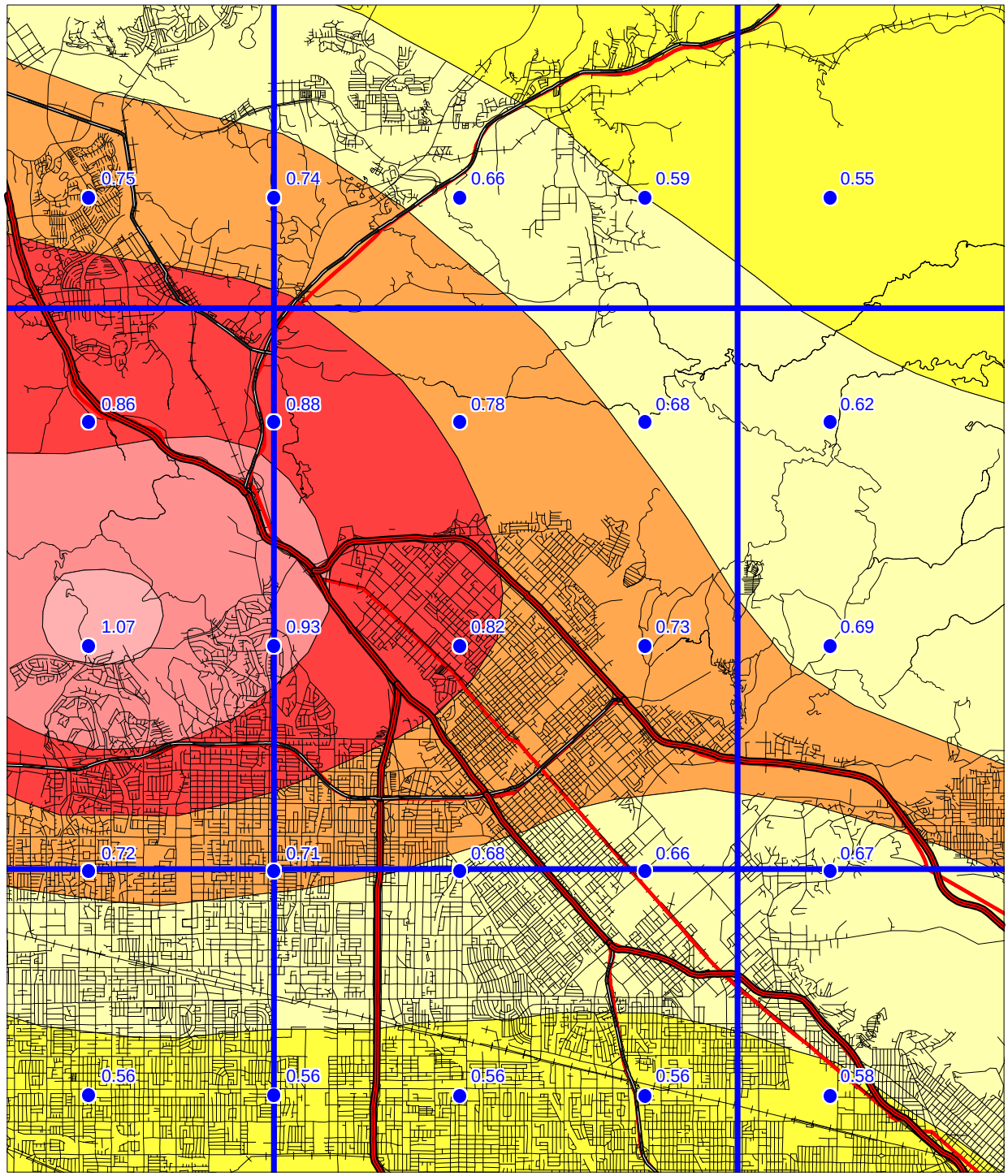

Base map modified from MapInfo Street Works ©1998 MapInfo Corporation

0 2.5 5
Kilometers

Department of Conservation
Division of Mines and Geology

Figure 3.3

quadrangles are also shown so that the trends in the ground motion may be more apparent. We recommend estimating ground motion values by selecting the map that matches the actual site conditions, and interpolating from the calculated values of PGA rather than the contours, since the points are more accurate.

APPLICATIONS FOR LIQUEFACTION AND LANDSLIDE HAZARD ASSESSMENTS

Deaggregation of the seismic hazard identifies the contribution of each of the earthquakes (various magnitudes and distances) in the model to the ground motion hazard for a particular exposure period (see Cramer and Petersen, 1996). The map in Figure 3.4 identifies the magnitude and the distance (value in parentheses) of the earthquake that contributes most to the hazard at 10% probability of exceedance in 50 years on alluvial site conditions (*predominant earthquake*). This information gives a rationale for selecting a seismic record or ground motion level in evaluating ground failure. However, it is important to keep in mind that more than one earthquake may contribute significantly to the hazard at a site, and those events can have markedly different magnitudes and distances. For liquefaction hazard the predominant earthquake magnitude from Figure 3.4 and PGA from Figure 3.3 (alluvium conditions) can be used with the Youd and Idriss (1997) approach to estimate cyclic stress ratio demand. For landslide hazard the predominant earthquake magnitude and distance can be used to select a seismic record that is consistent with the hazard for calculating the Newmark displacement (Wilson and Keefer, 1983). When selecting the predominant earthquake magnitude and distance, it is advisable to consider the range of values in the vicinity of the site and perform the ground failure analysis accordingly. This would yield a range in ground failure hazard from which recommendations appropriate to the specific project can be made. Grid values for predominant earthquake magnitude and distance should **not** be interpolated at the site location, because these parameters are not continuous functions.

USE AND LIMITATIONS

The statewide map of seismic hazard has been developed using regional information and is ***not appropriate for site specific structural design applications***. Use of the ground motion maps prepared at larger scale is limited to estimating earthquake loading conditions for preliminary assessment of ground failure at a specific location. We recommend consideration of site-specific analyses before deciding on the sole use of these maps for several reasons.

1. The seismogenic sources used to generate the peak ground accelerations were digitized from the 1:750,000-scale fault activity map of Jennings (1994). Uncertainties in fault location are estimated to be about 1 to 2 kilometers (Petersen

SAN FERNANDO 7.5 MINUTE QUADRANGLE AND PORTIONS OF ADJACENT QUADRANGLES

10% EXCEEDANCE IN 50 YEARS PEAK GROUND ACCELERATION

1998

PREDOMINANT EARTHQUAKE
Magnitude (Mw)
(Distance (km))

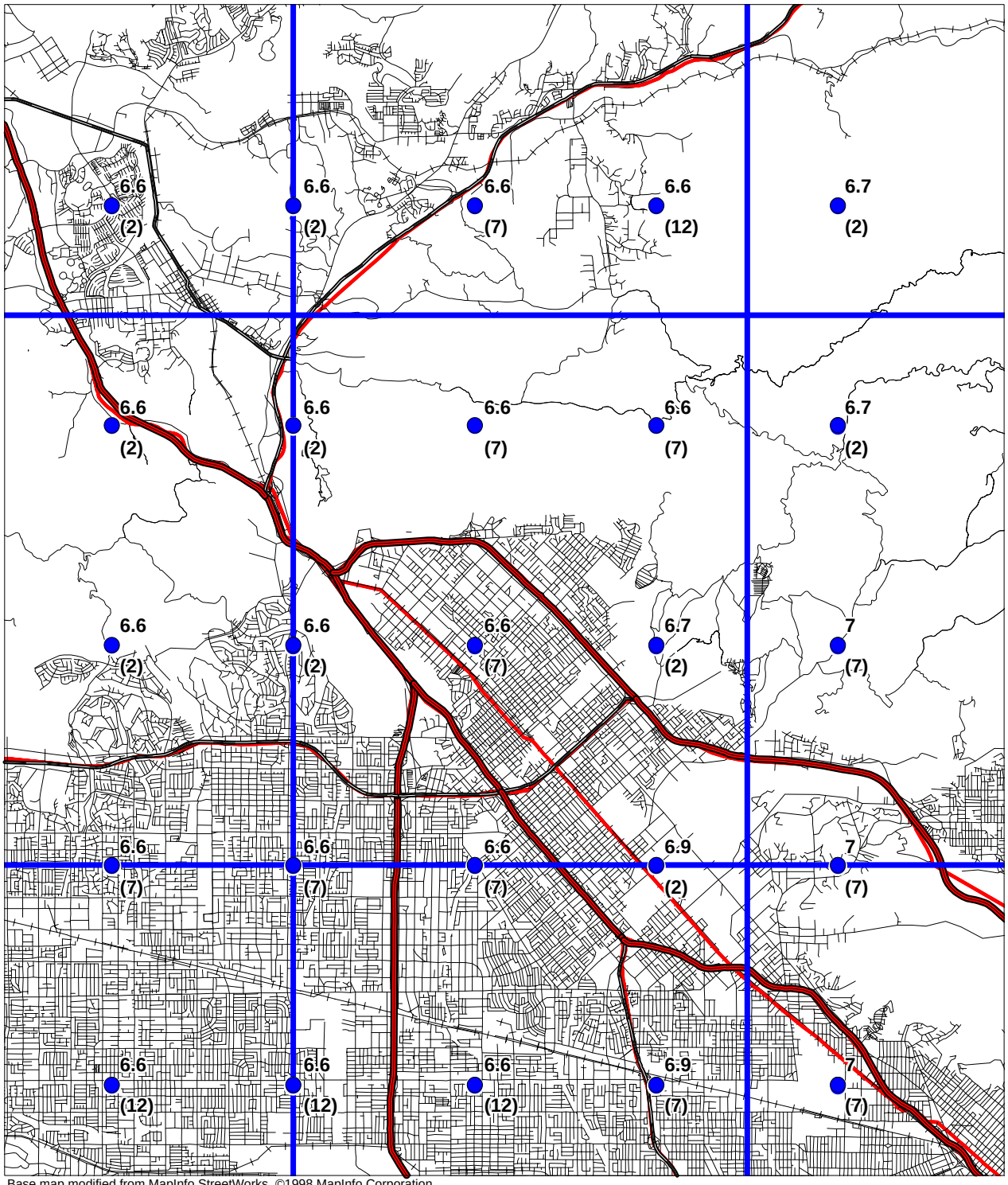

Base map modified from MapInfo StreetWorks ©1998 MapInfo Corporation

0 2.5 5
Kilometers

Department of Conservation
Division of Mines and Geology

Figure 3.4

and others, 1996). Therefore, differences in the location of calculated hazard values may also differ by a similar amount. At a specific location, however, the log-linear attenuation of ground motion with distance renders hazard estimates less sensitive to uncertainties in source location.

2. The hazard was calculated on a grid at sites separated by about 5 km (0.05 degrees). Therefore, the calculated hazard may be located a couple kilometers away from the site. We have provided shaded contours on the maps to indicate regional trends of the hazard model. However, the contours only show regional trends that may not be apparent from points on a single map. Differences of up to 2 km have been observed between contours and individual ground acceleration values. *We recommend that the user interpolate PGA between the grid point values rather than simply using the shaded contours*.

3. Uncertainties in the hazard values have been estimated to be about +/- 50% of the ground motion value at two standard deviations (Cramer and others, 1996).

4. Not all active faults in California are included in this model. For example, faults that do not have documented slip rates are not included in the source model. Scientific research may identify active faults that have not previously been recognized. Therefore, future versions of the hazard model may include other faults and omit faults that are currently considered.

5. A map of the predominant earthquake magnitude and distance is provided from the deaggregation of the probabilistic seismic hazard model. However, it is important to recognize that a site may have more than one earthquake that contributes significantly to the hazard. Therefore, in some cases earthquakes other than the predominant earthquake should also be considered.

Because of its simplicity, it is likely that the SPPV method (California State Mining and Geology Board, 1997) will be widely used to estimate earthquake shaking loading conditions for the evaluation of ground failure hazards. It should be kept in mind that ground motions at a given distance from an earthquake will vary depending on site-specific characteristics such as geology, soil properties, and topography, which may not have been adequately accounted for in the regional hazard analysis. Although this variance is represented to some degree by the recorded ground motions that form the basis of the hazard model used to produce Figures 3.1, 3.2, and 3.3, extreme deviations can occur. More sophisticated methods that take into account other factors that may be present at the site (site amplification, basin effects, near source effects, etc.) should be employed as warranted. The decision to use the SPPV method with ground motions derived from Figures 3.1, 3.2, or 3.3 should be based on careful consideration of the above limitations, the geotechnical and seismological aspects of the project setting, and the “importance” or sensitivity of the proposed building with regard to occupant safety.

REFERENCES

Boore, D.M., Joyner, W.B. and Fumal, T.E., 1997, Empirical near-source attenuation relationships for horizontal and vertical components of peak ground acceleration, peak ground velocity, and pseudo-absolute acceleration response spectra: Seismological Research Letters, v. 68, p. 154-179.

California State Mining and Geology Board, 1997, Guidelines for evaluating and mitigating seismic hazards in California: California Department of Conservation, Division of Mines and Geology, Special Publication 117, 74 p.

Campbell, K.W., 1997, Attenuation relationships for shallow crustal earthquakes based on California strong motion data: Seismological Research Letters, v. 68, p. 180-189.

Cramer, C.H. and Petersen, M.D., 1996, Predominant seismic source distance and magnitude maps for Los Angeles, Orange and Ventura counties, California: Bulletin of the Seismological Society of America, v. 85, no. 5, p. 1645-1649.

Cramer, C.H., Petersen, M.D. and Reichle, M.S., 1996, A Monte Carlo approach in estimating uncertainty for a seismic hazard assessment of Los Angeles, Ventura, and Orange counties, California: Bulletin of the Seismological Society of America, v. 86, p. 1681-1691.

International Conference of Building Officials (ICBO), 1997, Uniform Building Code: v. 2, Structural engineering and installation standards, 492 p.

Jennings, C.W., *compiler*, 1994, Fault activity map of California and adjacent areas: California Department of Conservation, Division of Mines and Geology, California Geologic Data Map Series, map no. 8.

Petersen, M.D., Bryant, W.A., Cramer, C.H., Cao, T., Reichle, M.S., Frankel, A.D., Lienkaemper, J.J., McCrory, P.A. and Schwartz, D.P., 1996, Probabilistic seismic hazard assessment for the State of California: California Department of Conservation, Division of Mines and Geology Open-File Report 96-08; also U.S. Geological Survey Open-File Report 96-706, 66 pp.

Sadigh, K., Chang, C.-Y., Egan, J.A., Makdisi, F. and Youngs, R.R., 1997, SEA96- A new predictive relation for earthquake ground motions in extensional tectonic regimes: Seismological Research Letters, v. 68, p. 190-198.

Wilson, R.C. and Keefer, D.K., 1983, Dynamic analysis of a slope failure from the 1979 Coyote Lake, California, Earthquake: Bulletin of the Seismological Society of America, v. 73, p. 863-877.

Youd, T.L. and Idriss I.M., 1997, Proceedings of the NCEER workshop on evaluation of liquefaction resistance of soils: Technical Report NCEER-97-0022, 40 p.

Youngs, R.R., Chiou, S.-J., Silva, W.J. and Humphrey, J.R., 1997, Stochastic point-source modeling of ground motions in the Cascadia Region: Seismological Research Letters, v. 68, p. 74-85.

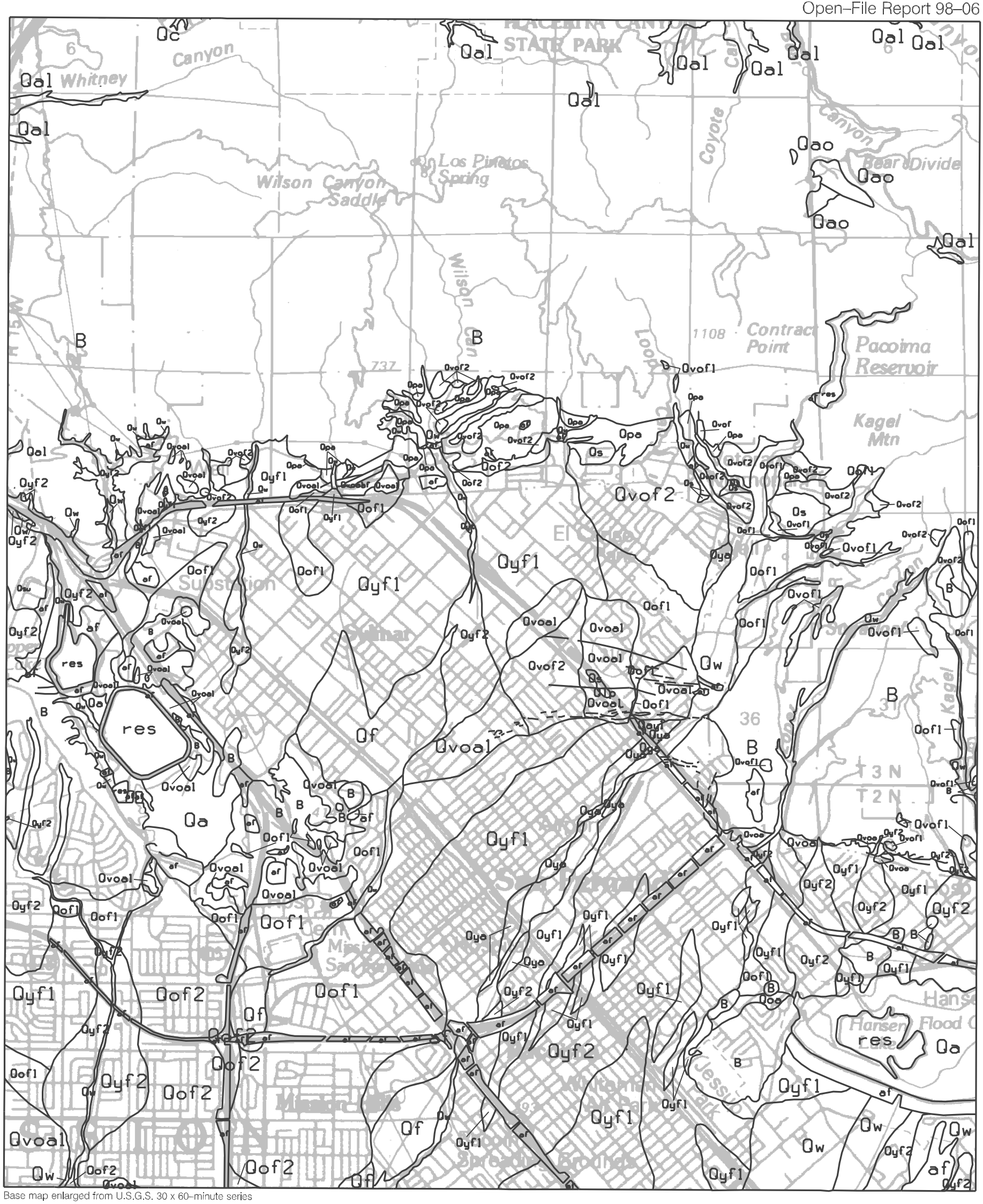

Base map enlarged from U.S.G.S. 30 x 60–minute series

Plate 1.1 Quaternary Geologic Map of the San Fernando Quadrangle.

See Geologic Conditions section in report for descriptions of the units.

B = Areas of pre–Quaternary bedrock. Res = reservoir.

ONE MILE

SCALE

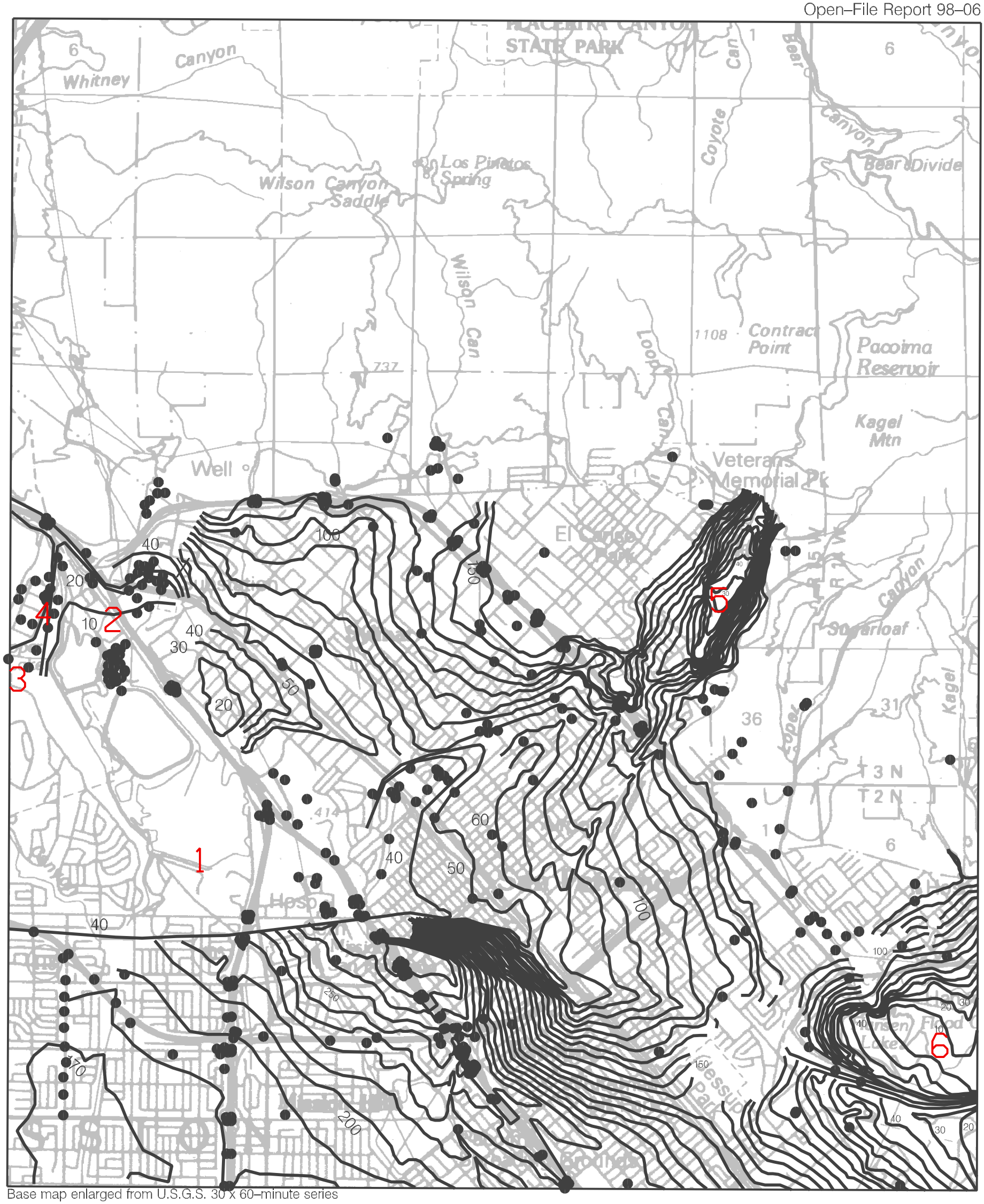

Base map enlarged from U.S.G.S. 30 x 60–minute series

Plate 1.2 Historically Highest Ground–Water Contours and Borehole Log Data Locations, San Fernando Quadrangle.

●Borehole Site — 30 — Depth to ground water in feet

6 Site of historical earthquake–generated liquefaction. See "Areas of Past Liquefaction" discussion in text.

ONE MILE

SCALE

Base map enlarged from U.S.G.S. 30 x 60–minute series

Plate 2.1 Landslide inventory, Shear Test Sample Locations, and Areas of Significant Grading, San Fernando Quadrangle.

shear test sample location

landslide

areas of significant grading

ONE MILE

SCALE