SEISMIC HAZARD ZONE REPORT 089

SEISMIC HAZARD ZONE REPORT FOR THE LITTLE BUTTES 7.5-MINUTE QUADRANGLE, LOS ANGELES COUNTY, CALIFORNIA

2005

DEPARTMENT OF CONSERVATION
California Geological Survey

STATE OF CALIFORNIA
ARNOLD SCHWARZENEGGER
GOVERNOR

THE RESOURCES AGENCY
MICHAEL CHRISMAN
SECRETARY FOR RESOURCES

DEPARTMENT OF CONSERVATION
DEBBIE SAREERAM
INTERIM DIRECTOR

CALIFORNIA GEOLOGICAL SURVEY
MICHAEL S. REICHLE, *ACTING STATE GEOLOGIST*

Copyright © 2005 by the California Department of Conservation. All rights reserved. No part of this publication may be reproduced without written consent of the Department of Conservation.

"The Department of Conservation makes no warrantees as to the suitability of this product for any particular purpose."

SEISMIC HAZARD ZONE REPORT 089

SEISMIC HAZARD ZONE REPORT FOR THE LITTLE BUTTES 7.5-MINUTE QUADRANGLE, LOS ANGELES COUNTY, CALIFORNIA

CALIFORNIA GEOLOGICAL SURVEY'S PUBLICATION SALES OFFICES:

Southern California Regional Office
888 South Figueroa Street, Suite 475
Los Angeles, CA 90017
(213) 239-0878

Publications and Information Office
801 K Street, MS 14-31
Sacramento, CA 95814-3531
(916) 445-5716

Bay Area Regional Office
345 Middlefield Road, MS 520
Menlo Park, CA 94025
(650) 688-6327

List of Revisions – Little Buttes SHZR 089	
5/18/05	Web links updated
10/10/05	Bay Area Regional Office and Southern California Regional Office addresses updated

CONTENTS

EXECUTIVE SUMMARY v

INTRODUCTION 1

SECTION 1 LIQUEFACTION EVALUATION REPORT 3

NO ZONES OF REQUIRED INVESTIGATION FOR LIQUEFACTION.....3

SECTION 2 EARTHQUAKE-INDUCED LANDSLIDE EVALUATION REPORT 5

NO LANDSLIDE HAZARDS ZONED 5

SECTION 3 GROUND SHAKING EVALUATION REPORT Potential Ground Shaking in the Little Buttes 7.5-Minute Quadrangle, Los Angeles County, California 7

PURPOSE 7

EARTHQUAKE HAZARD MODEL 8

APPLICATIONS FOR LIQUEFACTION AND LANDSLIDE HAZARD ASSESSMENTS12

USE AND LIMITATIONS.....15

REFERENCES 16

ILLUSTRATIONS

Figure 3.1. Little Buttes 7.5-Minute Quadrangle and portions of adjacent quadrangles, 10 percent exceedance in 50 years peak ground acceleration (g)—Firm rock conditions. 9

Figure 3.2. Little Buttes 7.5-Minute Quadrangle and portions of adjacent quadrangles, 10 percent exceedance in 50 years peak ground acceleration (g)—Soft rock conditions. 10

Figure 3.3. Little Buttes 7.5-Minute Quadrangle and portions of adjacent quadrangles, 10 percent exceedance in 50 years peak ground acceleration (g)—Alluvium conditions. 11

Figure 3.4. Little Buttes 7.5-Minute Quadrangle and portions of adjacent quadrangles, 10 percent exceedance in 50 years peak ground acceleration—Predominant earthquake.....13

Figure 3.5. Little Buttes 7.5-Minute Quadrangle and portions of adjacent quadrangles, 10 percent exceedance in 50 years magnitude-weighted pseudo-peak acceleration for alluvium - Liquefaction opportunity 14

EXECUTIVE SUMMARY

The initial Preliminary Seismic Hazard Zones Map and report for the Los Angeles County portion of the Little Buttes 7.5-Minute Quadrangle, Los Angeles County, California were released on April 17, 2003. In April 2004, significant revisions of liquefaction zone mapping criteria relating to application of historically high ground-water levels in desert regions of the state were adopted by the State Mining and Geology Board. Re-evaluation of the Little Buttes Quadrangle, using the revised criteria, has resulted in the determination that there are **no** zones of required investigation for liquefaction or earthquake-induced landslides over the southern, Los Angeles County, portion of the quadrangle, which is the only part evaluated for zoning.

The Little Buttes Quadrangle is in central Antelope Valley along the boundary between Los Angeles and Kern counties. The center of the area is about 15 miles northwest of Lancaster and 53 miles north of the Los Angeles Civic Center. The area is mostly nearly level high desert grassland. Several hills rise above parts of the valley floor. Part of the Antelope Buttes intrudes into the southwestern corner. A 100-foot-high small hill called Little Buttes is near the center of the quadrangle. The southern slopes of Willow Springs Butte in Kern County extend across the northern boundary. Small parcels of the City of Lancaster extend into the southeastern corner, east of 70th Street West, and between 100th and 110th Street West. The rural community of Antelope Acres is also in the southeastern quarter of the quadrangle. The rest of the land is unincorporated. The highest point, above 2,825 feet, is in the Antelope Buttes in the southwestern corner and the lowest point, below 2,370 feet, is in the southeastern corner. Access to the region is primarily via State Highway 138 (Avenue D) and east-west avenues (lettered) and north-south streets (numbered).

In preparing zone maps, geographic information system (GIS) technology is employed, which allows the manipulation of three-dimensional data. Information considered includes topography, surface and subsurface geology, borehole data, historical ground-water levels, existing landslide features, slope gradient, rock-strength measurements, geologic structure, and probabilistic earthquake shaking estimates. The shaking inputs are based upon probabilistic seismic hazard maps that depict peak ground acceleration, mode magnitude, and mode distance with a 10 percent probability of exceedance in 50 years.

There are no Zones of Required Investigation for liquefaction or earthquake-induced landslides within the evaluated Los Angeles County part of the Little Buttes Quadrangle.

INTRODUCTION

The Seismic Hazards Mapping Act (the Act) of 1990 (Public Resources Code, Chapter 7.8, Division 2) directs the California Department of Conservation (DOC), Division of Mines and Geology (DMG) [now called California Geological Survey (CGS)] to delineate seismic hazard zones. The purpose of the Act is to reduce the threat to public health and safety and to minimize the loss of life and property by identifying and mitigating seismic hazards. Cities, counties, and state agencies are directed to use the seismic hazard zone maps in their land-use planning and permitting processes. They must withhold development permits for a site within a zone until the geologic and soil conditions of the project site are investigated and appropriate mitigation measures, if any, are incorporated into development plans. The Act also requires sellers (and their agents) of real property within a mapped hazard zone to disclose at the time of sale that the property lies within such a zone. Evaluation and mitigation of seismic hazards are to be conducted under guidelines adopted by the California State Mining and Geology Board (SMGB) (DOC, 1997). The text of this report is on the Internet at: http://gmw.consrv.ca.gov/shmp/webdocs/sp117.pdf

The Act also directs SMGB to appoint and consult with the Seismic Hazards Mapping Act Advisory Committee (SHMAAC) in developing criteria for the preparation of the seismic hazard zone maps. SHMAAC consists of geologists, seismologists, civil and structural engineers, representatives of city and county governments, the state insurance commissioner and the insurance industry. In 1991 SMGB adopted initial criteria for delineating seismic hazard zones to promote uniform and effective statewide implementation of the Act. These initial criteria, which were published in 1992 as CGS Special Publication 118, were revised in 1996 and 2004. The Act also directed CGS to develop a set of probabilistic seismic maps for California and to research methods that might be appropriate for mapping earthquake-induced landslide hazards.

In 1996, working groups established by SHMAAC reviewed the prototype maps and the techniques used to create them. The reviews resulted in recommendations that 1) the process for zoning liquefaction hazards remain unchanged and 2) earthquake-induced landslide zones be delineated using a modified Newmark analysis.

In April 2004, significant revisions of liquefaction zone mapping criteria relating to application of historically high ground-water level data in desert regions of the state were adopted by the SMGB. These modifications are reflected in the revised CGS Special Publication 118 (DOC, 2004), which is available on the Internet at: http://gmw.consrv.ca.gov/shmp/webdocs/sp118_revised.pdf

This Seismic Hazard Zone Report presents the findings within the evaluated, Los Angeles County, part of the Little Buttes Quadrangle. The process of zoning for liquefaction uses a combination of Quaternary geologic mapping, historical ground-water information, and subsurface geotechnical data. The process for zoning earthquake-induced landslides incorporates earthquake loading, existing landslide features, slope gradient, rock strength, and geologic structure. Probabilistic seismic hazard maps, which

are the underpinning for delineating seismic hazard zones, have been prepared for peak ground acceleration, mode magnitude, and mode distance with a 10 percent probability of exceedance in 50 years (Petersen and others, 1996) in accordance with the mapping criteria.

The report presents the conclusion that there are no zones of required investigation for liquefaction or earthquake-induced landslides in the Little Buttes 7.5-minute Quadrangle.

SECTION 1
LIQUEFACTION EVALUATION REPORT

NO ZONES OF REQUIRED INVESTIGATION FOR LIQUEFACTION

Within the evaluated part of the Little Buttes Quadrangle, there are no areas designated as "zones of required investigation for liquefaction." The seismic hazard evaluation conducted for the Los Angeles County part of this quadrangle indicates low potential for liquefaction because depths to regional ground-water level are much greater than 40 feet and there are no indications of shallow perched ground water or seepage from surface water bodies.

SECTION 2
EARTHQUAKE-INDUCED LANDSLIDE EVALUATION REPORT

NO LANDSLIDE HAZARDS ZONED

Within the evaluated part of the Little Buttes Quadrangle, no areas have been designated as "zones of required investigation for earthquake-induced landslides." However, the potential for landslides may exist locally, particularly along stream banks, margins of drainage channels, and similar settings where steep banks or slopes occur. Such occurrences are of limited lateral extent or are too small and discontinuous to be depicted at 1:24,000 scale (the scale of Seismic Hazard Zone Maps). Within the liquefaction zones, some geologic settings may be susceptible to lateral-spreading (a condition wherein low-angle landsliding is associated with liquefaction). Also, landslide hazards can be created during excavation and grading unless appropriate techniques are used.

SECTION 3
GROUND SHAKING EVALUATION REPORT

Potential Ground Shaking in the Little Buttes 7.5-Minute Quadrangle, Los Angeles County, California

By

Mark D. Petersen*, Chris H. Cramer*, Geoffrey A. Faneros, Charles R. Real, and Michael S. Reichle

California Department of Conservation
California Geological Survey
***Formerly with CGS, now with U.S. Geological Survey**

PURPOSE

The Seismic Hazards Mapping Act (the Act) of 1990 (Public Resources Code, Chapter 7.8, Division 2) directs the California Department of Conservation (DOC), Division of Mines and Geology (DMG) [now called California Geological Survey (CGS)] to delineate Seismic Hazard Zones. The purpose of the Act is to reduce the threat to public health and safety and to minimize the loss of life and property by identifying and mitigating seismic hazards. Cities, counties, and state agencies are directed to use the Seismic Hazard Zone Maps in their land-use planning and permitting processes. The Act requires that site-specific geotechnical investigations be performed prior to permitting most urban development projects within the hazard zones. Evaluation and mitigation of seismic hazards are to be conducted under guidelines established by the California State Mining and Geology Board (DOC, 1997). The text of this report is on the Internet at http://gmw.consrv.ca.gov/shmp/webdocs/sp117.pdf

This section of the evaluation report summarizes the ground motions used to evaluate liquefaction and earthquake-induced landslide potential for zoning purposes. Included are ground motion and related maps, a brief overview on how these maps were prepared, precautionary notes concerning their use, and related references. The maps provided

herein are presented at a scale of approximately 1:150,000 (scale bar provided on maps), and show the full 7.5-minute quadrangle and portions of the adjacent eight quadrangles. They can be used to assist in the specification of earthquake loading conditions ***for the analysis of ground failure*** according to the "Simple Prescribed Parameter Value" method (SPPV) described in the site investigation guidelines (DOC, 1997). Alternatively, they can be used as a basis for comparing levels of ground motion determined by other methods with the statewide standard.

This section and Sections 1 and 2 (addressing liquefaction and earthquake-induced landslide hazards) constitute a report series that summarizes development of seismic hazard zone maps in the state. Additional information on seismic hazard zone mapping in California can be accessed on the California Geological Survey's Internet page: http://www.conservation.ca.gov/CGS/index.htm

EARTHQUAKE HAZARD MODEL

The estimated ground shaking is derived from the statewide probabilistic seismic hazard evaluation released cooperatively by the California Department of Conservation, Division of Mines and Geology [California Geological Survey], and the U.S. Geological Survey (Petersen and others, 1996). That report documents an extensive 3-year effort to obtain consensus within the scientific community regarding fault parameters that characterize the seismic hazard in California. Fault sources included in the model were evaluated for long-term slip rate, maximum earthquake magnitude, and rupture geometry. These fault parameters, along with historical seismicity, were used to estimate return times of moderate to large earthquakes that contribute to the hazard.

The ground shaking levels are estimated for each of the sources included in the seismic source model using attenuation relations that relate earthquake shaking with magnitude, distance from the earthquake, and type of fault rupture (strike-slip, reverse, normal, or subduction). The published hazard evaluation of Petersen and others (1996) only considers uniform firm-rock site conditions. In this report, however, we extend the hazard analysis to include the hazard of exceeding peak horizontal ground acceleration (PGA) at 10 percent probability of exceedance in 50 years on spatially uniform conditions of rock, soft rock, and alluvium. These soil and rock conditions approximately correspond to site categories defined in Chapter 16 of the Uniform Building Code (ICBO, 1997), which are commonly found in California. We use the attenuation relations of Boore and others (1997), Campbell (1997), Sadigh and others (1997), and Youngs and others (1997) to calculate the ground motions.

The seismic hazard maps for ground shaking are produced by calculating the hazard at sites separated by about 5 km. Figures 3.1 through 3.3 show the hazard for PGA at 10 percent probability of exceedance in 50 years assuming the entire map area is firm rock, soft rock, or alluvial site conditions respectively. The sites where the hazard is calculated are represented as dots and ground motion contours as shaded regions. The quadrangle of interest is outlined by bold lines and centered on the map. Portions of the eight

LITTLE BUTTES 7.5 MINUTE QUADRANGLE AND PORTIONS OF ADJACENT QUADRANGLES

10% EXCEEDANCE IN 50 YEARS PEAK GROUND ACCELERATION (g)

1998

FIRM ROCK CONDITIONS

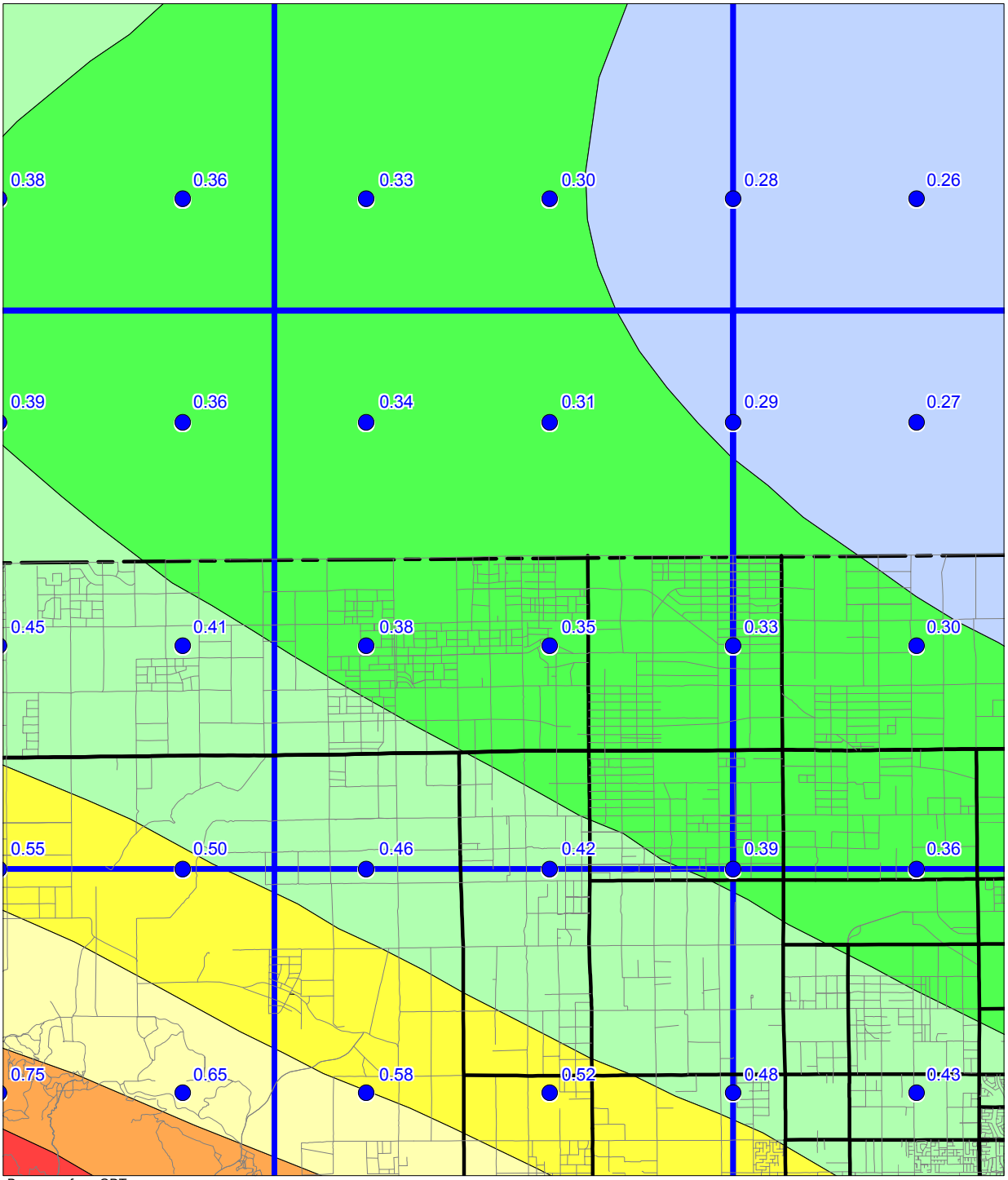

Base map from GDT

0 1.5 3
Miles

Department of Conservation
California Geological Survey

Figure 3.1

LITTLE BUTTES 7.5 MINUTE QUADRANGLE AND PORTIONS OF ADJACENT QUADRANGLES

10% EXCEEDANCE IN 50 YEARS PEAK GROUND ACCELERATION (g)

1998

SOFT ROCK CONDITIONS

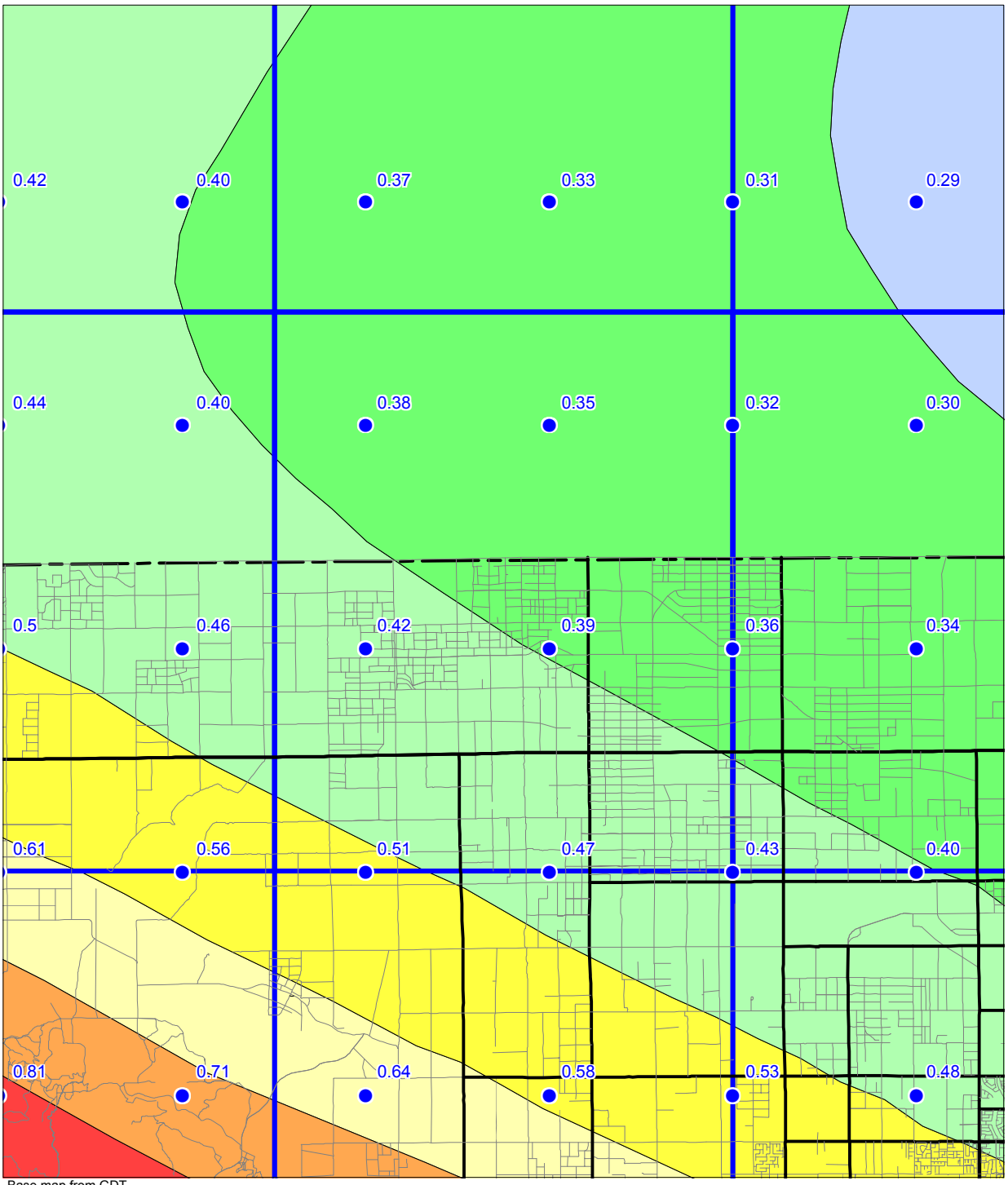

Base map from GDT

0 1.5 3
Miles

Department of Conservation
California Geological Survey

Figure 3.2

LITTLE BUTTES 7.5 MINUTE QUADRANGLE AND PORTIONS OF ADJACENT QUADRANGLES

10% EXCEEDANCE IN 50 YEARS PEAK GROUND ACCELERATION (g)

1998

ALLUVIUM CONDITIONS

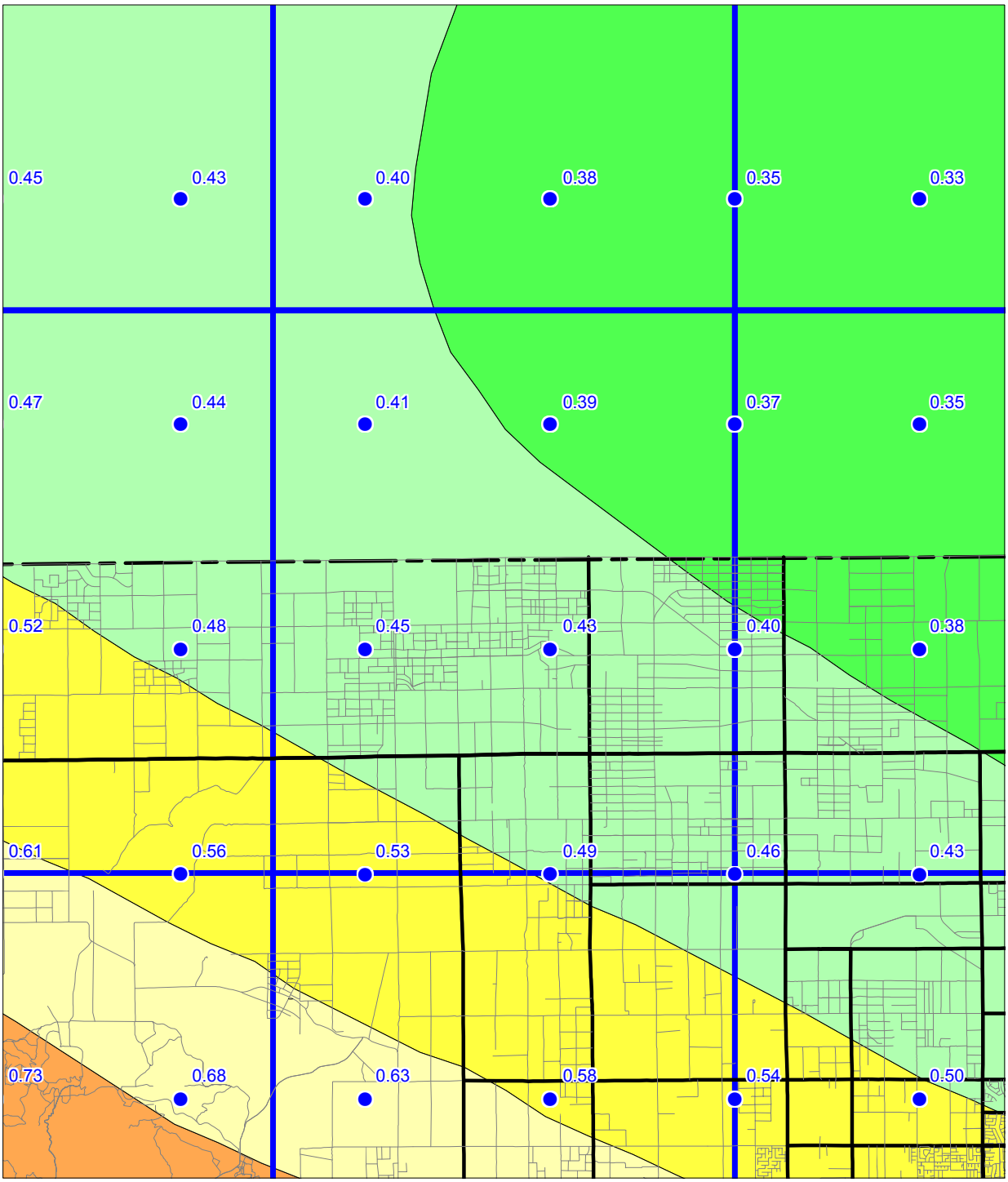

Base map from GDT

0 1.5 3
Miles

Department of Conservation
California Geological Survey

Figure 3.3

adjacent quadrangles are also shown so that the trends in the ground motion may be more apparent. We recommend estimating ground motion values by selecting the map that matches the actual site conditions, and interpolating from the calculated values of PGA rather than the contours, since the points are more accurate.

APPLICATIONS FOR LIQUEFACTION AND LANDSLIDE HAZARD ASSESSMENTS

Deaggregation of the seismic hazard identifies the contribution of each of the earthquakes (various magnitudes and distances) in the model to the ground motion hazard for a particular exposure period (see Cramer and Petersen, 1996). The map in Figure 3.4 identifies the magnitude and the distance (value in parentheses) of the earthquake that contributes most to the hazard at 10 percent probability of exceedance in 50 years on alluvial site conditions (*predominant earthquake*). This information gives a rationale for selecting a seismic record or ground motion level in evaluating ground failure. However, it is important to keep in mind that more than one earthquake may contribute significantly to the hazard at a site, and those events can have markedly different magnitudes and distances. For liquefaction hazard the predominant earthquake magnitude from Figure 3.4 and PGA from Figure 3.3 (alluvium conditions) can be used with the Youd and Idriss (1997) approach to estimate cyclic stress ratio demand. For landslide hazard the predominant earthquake magnitude and distance can be used to select a seismic record that is consistent with the hazard for calculating the Newmark displacement (Wilson and Keefer, 1983). When selecting the predominant earthquake magnitude and distance, it is advisable to consider the range of values in the vicinity of the site and perform the ground failure analysis accordingly. This would yield a range in ground failure hazard from which recommendations appropriate to the specific project can be made. Grid values for predominant earthquake magnitude and distance should **not** be interpolated at the site location, because these parameters are not continuous functions.

A preferred method of using the probabilistic seismic hazard model and the "simplified Seed-Idriss method" of assessing liquefaction hazard is to apply magnitude scaling probabilistically while calculating peak ground acceleration for alluvium. The result is a "magnitude-weighted" ground motion (liquefaction opportunity) map that can be used directly in the calculation of the cyclic stress ratio threshold for liquefaction and for estimating the factor of safety against liquefaction (Youd and Idriss, 1997). This can provide a better estimate of liquefaction hazard than use of predominate magnitude described above, because all magnitudes contributing to the estimate are used to weight the probabilistic calculation of peak ground acceleration (Real and others, 2000). Thus, large distant earthquakes that occur less frequently but contribute *more* to the liquefaction hazard are appropriately accounted for.

Figure 3.5 shows the magnitude-weighted alluvial PGA based on Idriss' weighting function (Youd and Idriss, 1997). It is important to note that the values obtained from this map are pseudo-accelerations and should be used in the formula for factor of safety without any magnitude-scaling (a factor of 1) applied.

LITTLE BUTTES 7.5 MINUTE QUADRANGLE AND PORTIONS OF ADJACENT QUADRANGLES

10% EXCEEDANCE IN 50 YEARS PEAK GROUND ACCELERATION

1998

PREDOMINANT EARTHQUAKE
Magnitude (Mw)
(Distance (km))

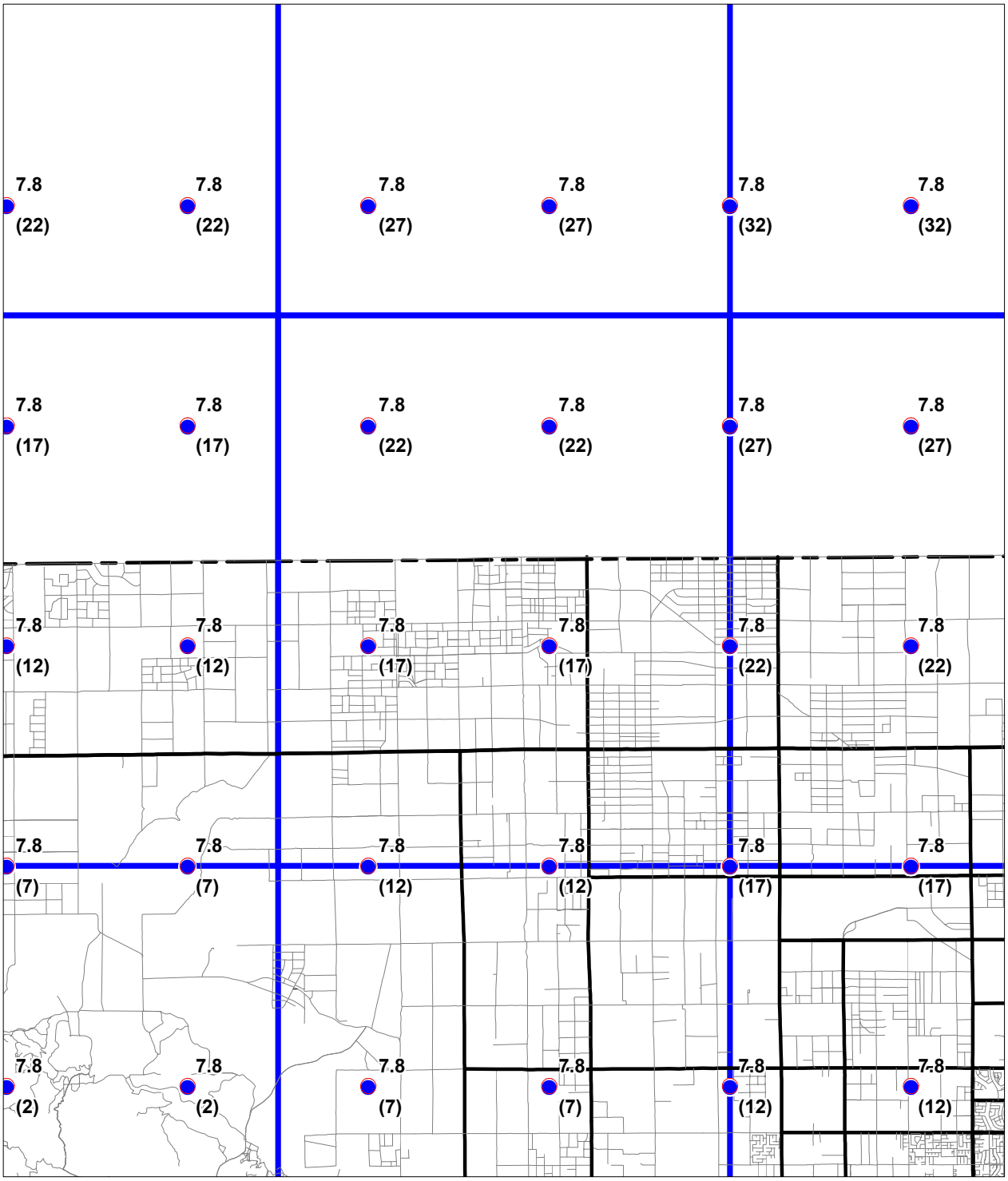

Base map from GDT

0 1.5 3
Miles

Department of Conservation
California Geological Survey

Figure 3.4

LITTLE BUTTES 7.5 MINUTE QUADRANGLE AND PORTIONS OF ADJACENT QUADRANGLES

10% EXCEEDANCE IN 50 YEARS MAGNITUDE-WEIGHTED PSEUDO-PEAK ACCELERATION (g) FOR ALLUVIUM

1998

LIQUEFACTION OPPORTUNITY

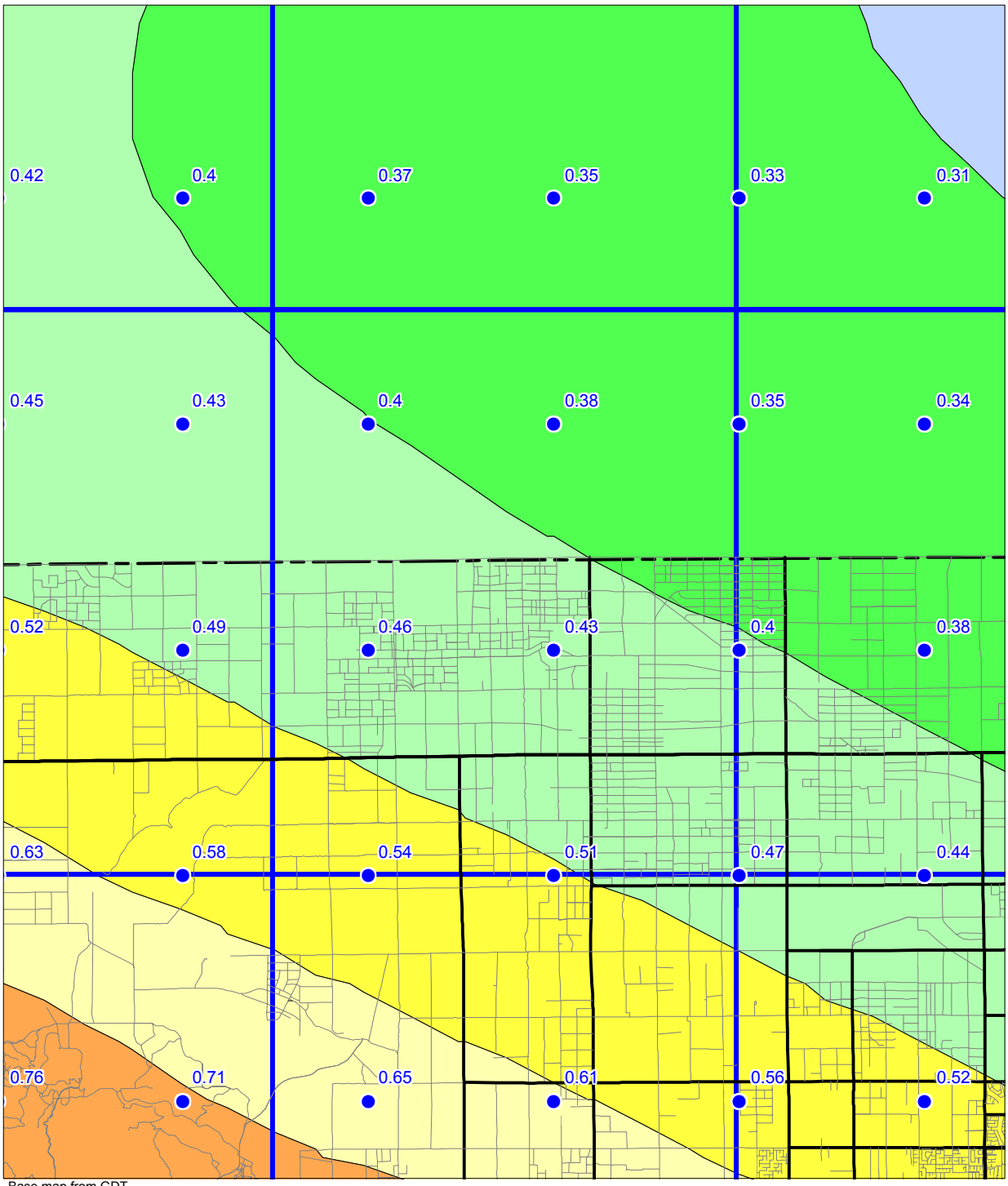

Base map from GDT

0 1.5 3
Miles

Department of Conservation
California Geological Survey

Figure 3.5

USE AND LIMITATIONS

The statewide map of seismic hazard has been developed using regional information and is ***not appropriate for site specific structural design applications***. Use of the ground motion maps prepared at larger scale is limited to estimating earthquake loading conditions for preliminary assessment of ground failure at a specific location. We recommend consideration of site-specific analyses before deciding on the sole use of these maps for several reasons.

1. The seismogenic sources used to generate the peak ground accelerations were digitized from the 1:750,000-scale fault activity map of Jennings (1994). Uncertainties in fault location are estimated to be about 1 to 2 kilometers (Petersen and others, 1996). Therefore, differences in the location of calculated hazard values may also differ by a similar amount. At a specific location, however, the log-linear attenuation of ground motion with distance renders hazard estimates less sensitive to uncertainties in source location.

2. The hazard was calculated on a grid at sites separated by about 5 km (0.05 degrees). Therefore, the calculated hazard may be located a couple kilometers away from the site. We have provided shaded contours on the maps to indicate regional trends of the hazard model. However, the contours only show regional trends that may not be apparent from points on a single map. Differences of up to 2 km have been observed between contours and individual ground acceleration values. *We recommend that the user interpolate PGA between the grid point values rather than simply using the shaded contours*.

3. Uncertainties in the hazard values have been estimated to be about +/- 50 percent of the ground motion value at two standard deviations (Cramer and others, 1996).

4. Not all active faults in California are included in this model. For example, faults that do not have documented slip rates are not included in the source model. Scientific research may identify active faults that have not been previously recognized. Therefore, future versions of the hazard model may include other faults and omit faults that are currently considered.

5. A map of the predominant earthquake magnitude and distance is provided from the deaggregation of the probabilistic seismic hazard model. However, it is important to recognize that a site may have more than one earthquake that contributes significantly to the hazard. Therefore, in some cases earthquakes other than the predominant earthquake should also be considered.

Because of its simplicity, it is likely that the SPPV method (DOC, 1997) will be widely used to estimate earthquake shaking loading conditions for the evaluation of ground failure hazards. It should be kept in mind that ground motions at a given distance from an earthquake will vary depending on site-specific characteristics such as geology, soil properties, and topography, which may not have been adequately accounted for in the regional hazard analysis. Although this variance is represented to some degree by the

recorded ground motions that form the basis of the hazard model used to produce Figures 3.1, 3.2, and 3.3, extreme deviations can occur. More sophisticated methods that take into account other factors that may be present at the site (site amplification, basin effects, near source effects, etc.) should be employed as warranted. The decision to use the SPPV method with ground motions derived from Figures 3.1, 3.2, or 3.3 should be based on careful consideration of the above limitations, the geotechnical and seismological aspects of the project setting, and the "importance" or sensitivity of the proposed building with regard to occupant safety.

REFERENCES

Boore, D.M., Joyner, W.B. and Fumal, T.E., 1997, Empirical near-source attenuation relationships for horizontal and vertical components of peak ground acceleration, peak ground velocity, and pseudo-absolute acceleration response spectra: Seismological Research Letters, v. 68, p. 154-179.

California Department of Conservation, Division of Mines and Geology, 1997, Guidelines for evaluating and mitigating seismic hazards in California: Special Publication 117, 74 p.

Campbell, K.W., 1997, Attenuation relationships for shallow crustal earthquakes based on California strong motion data: Seismological Research Letters, v. 68, p. 180-189.

Cramer, C.H. and Petersen, M.D., 1996, Predominant seismic source distance and magnitude maps for Los Angeles, Orange and Ventura counties, California: Bulletin of the Seismological Society of America, v. 85, no. 5, p. 1645-1649.

Cramer, C.H., Petersen, M.D. and Reichle, M.S., 1996, A Monte Carlo approach in estimating uncertainty for a seismic hazard assessment of Los Angeles, Ventura, and Orange counties, California: Bulletin of the Seismological Society of America, v. 86, p. 1681-1691.

International Conference of Building Officials (ICBO), 1997, Uniform Building Code: v. 2, Structural engineering and installation standards, 492 p.

Jennings, C.W., *compiler*, 1994, Fault activity map of California and adjacent areas: California Department of Conservation, Division of Mines and Geology, California Geologic Data Map Series, map no. 8.

Petersen, M.D., Bryant, W.A., Cramer, C.H., Cao, T., Reichle, M.S., Frankel, A.D., Lienkaemper, J.J., McCrory, P.A. and Schwartz, D.P., 1996, Probabilistic seismic hazard assessment for the State of California: California Department of Conservation, Division of Mines and Geology Open-File Report 96-08; also U.S. Geological Survey Open-File Report 96-706, 33 p.

Real, C.R., Petersen, M.D., McCrink, T.P. and Cramer, C.H., 2000, Seismic Hazard Deaggregation in zoning earthquake-induced ground failures in southern California: Proceedings of the Sixth International Conference on Seismic Zonation, November 12-15, Palm Springs, California, EERI, Oakland, CA.

Sadigh, K., Chang, C.-Y., Egan, J.A., Makdisi, F. and Youngs, R.R., 1997, SEA96- A new predictive relation for earthquake ground motions in extensional tectonic regimes: Seismological Research Letters, v. 68, p. 190-198.

Wilson, R.C. and Keefer, D.K., 1983, Dynamic analysis of a slope failure from the 1979 Coyote Lake, California, Earthquake: Bulletin of the Seismological Society of America, v. 73, p. 863-877.

Youd, T.L. and Idriss I.M., 1997, Proceedings of the NCEER workshop on evaluation of liquefaction resistance of soils: Technical Report NCEER-97-0022, 40 p.

Youngs, R.R., Chiou, S.-J., Silva, W.J. and Humphrey, J.R., 1997, Stochastic point-source modeling of ground motions in the Cascadia Region: Seismological Research Letters, v. 68, p. 74-85.